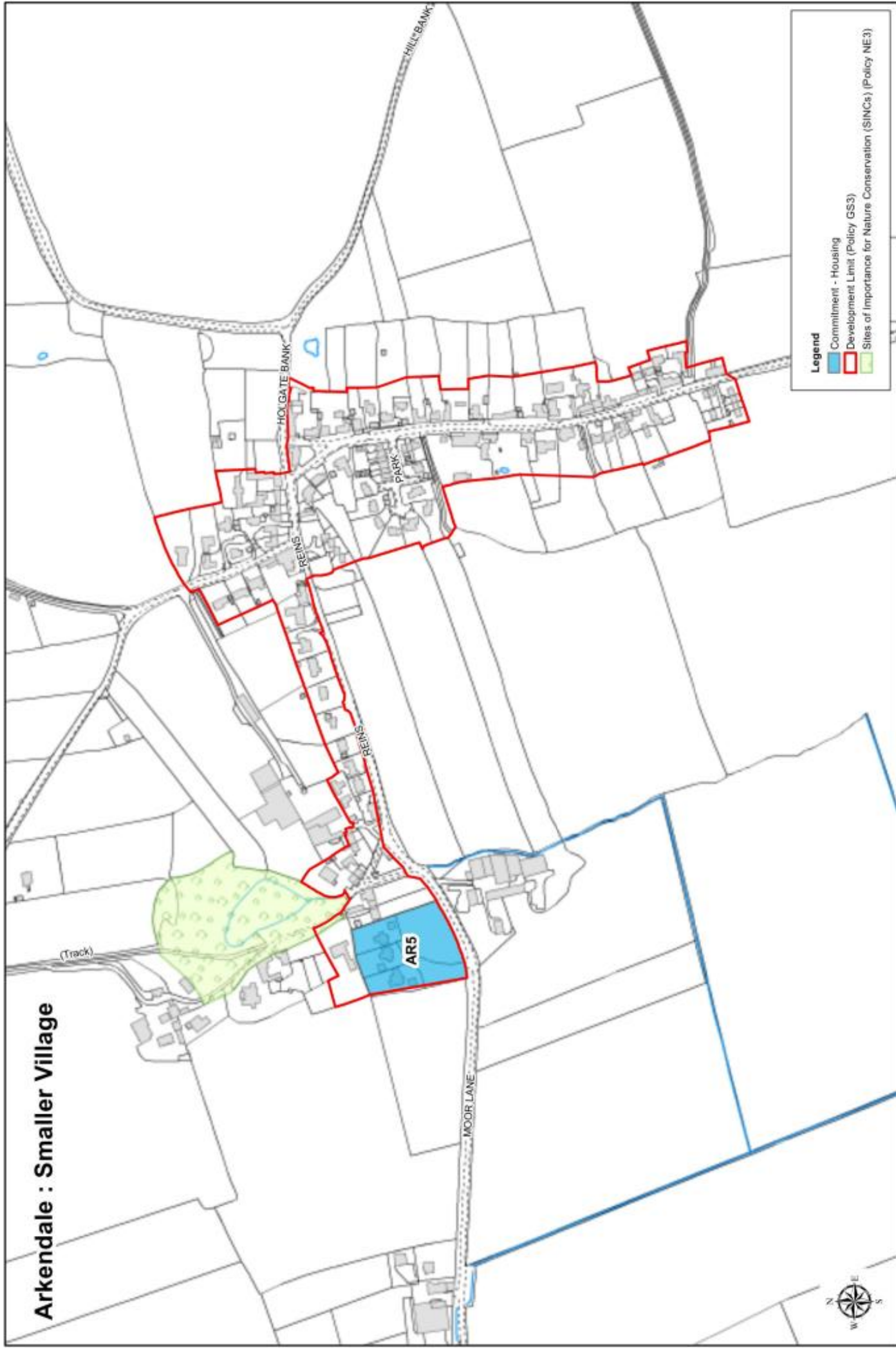
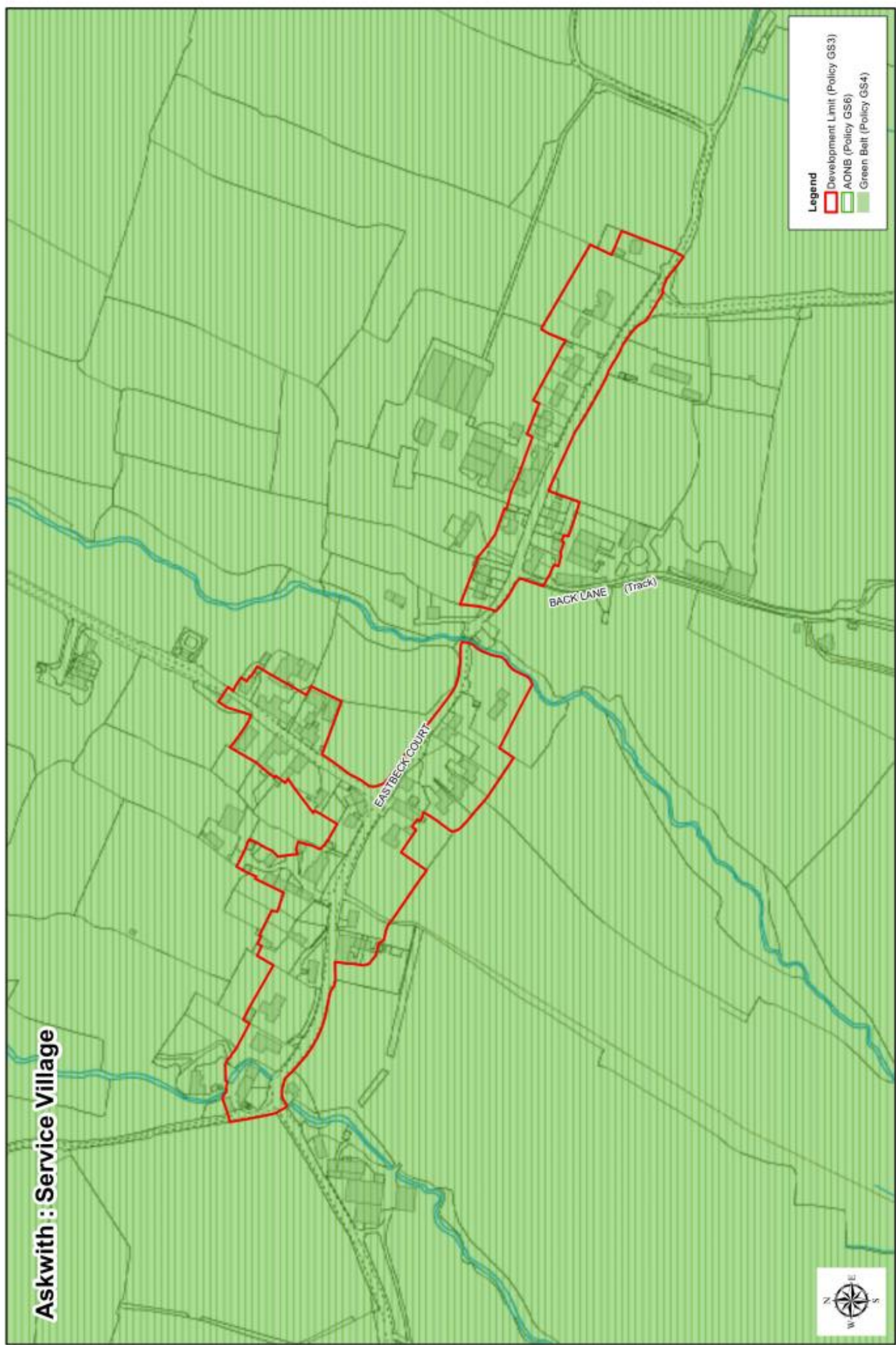


Villages

Arkendale : Smaller Village



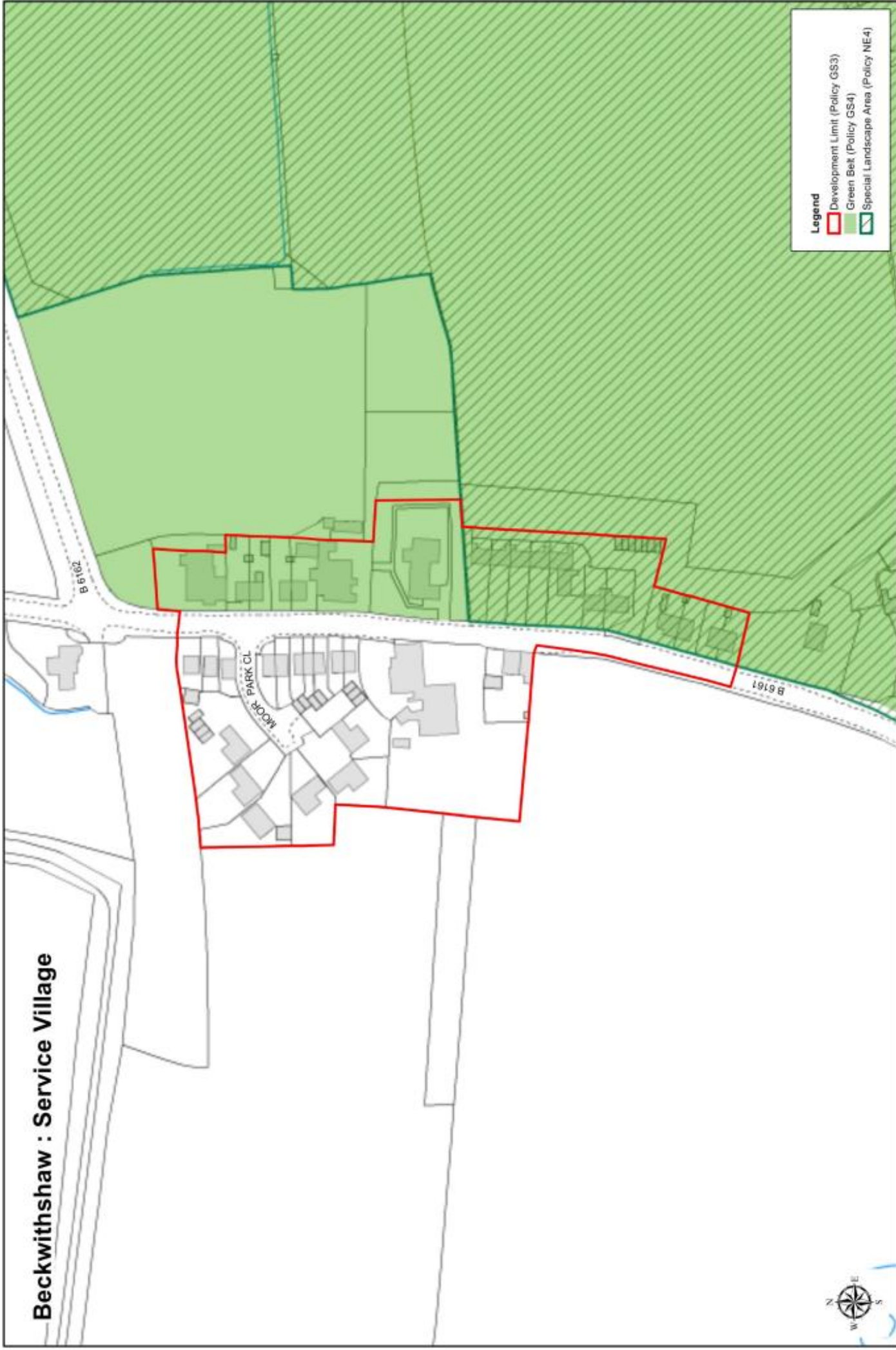
Askwith : Service Village



Baldersby : Smaller Village



Beckwithshaw : Service Village

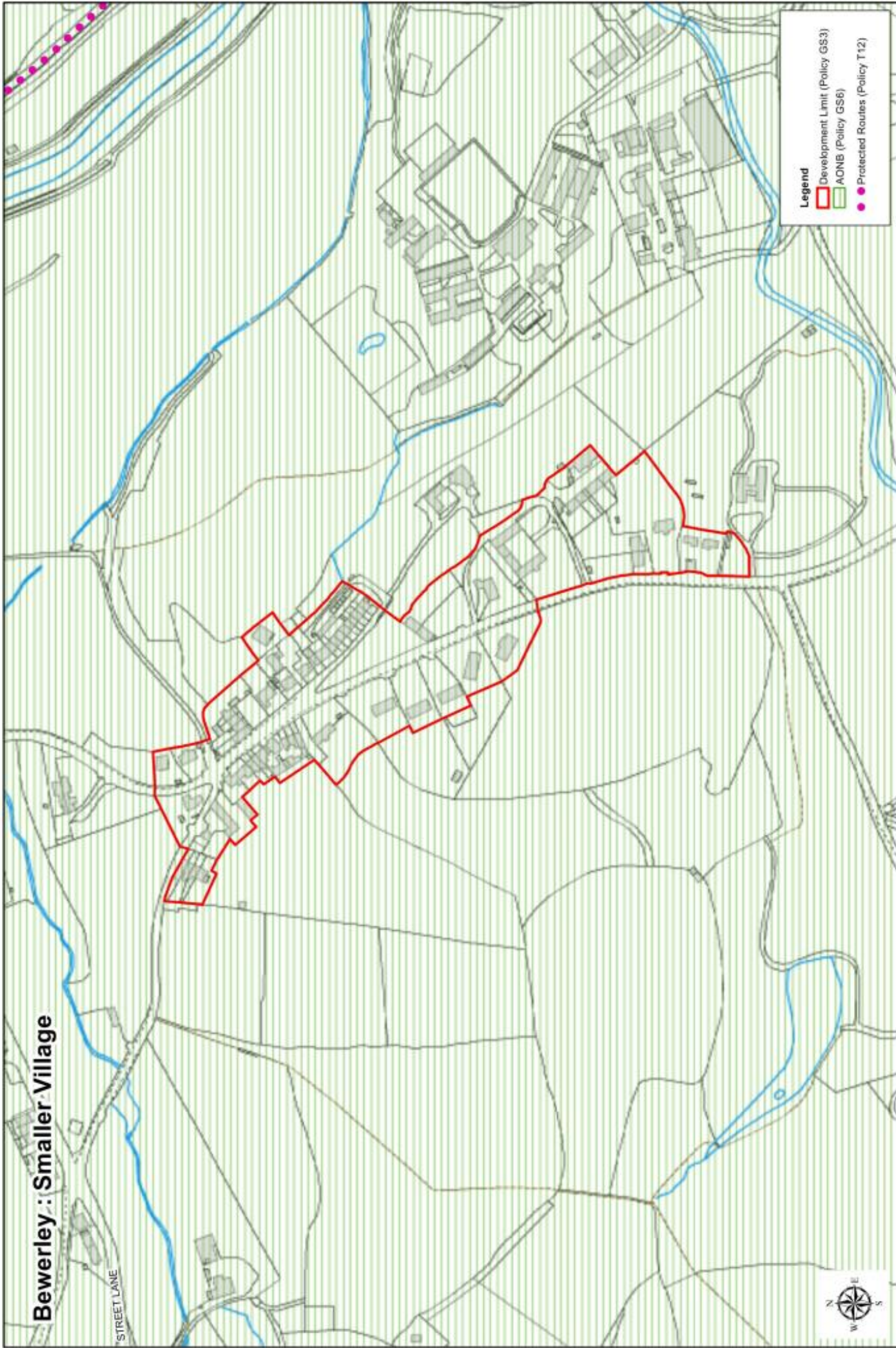


- Legend**
- Development Limit (Policy GS3)
 - Green Belt (Policy GS4)
 - Special Landscape Area (Policy NE4)

0 80 160 Metres

Bewerley : Smaller Village

STREET LANE

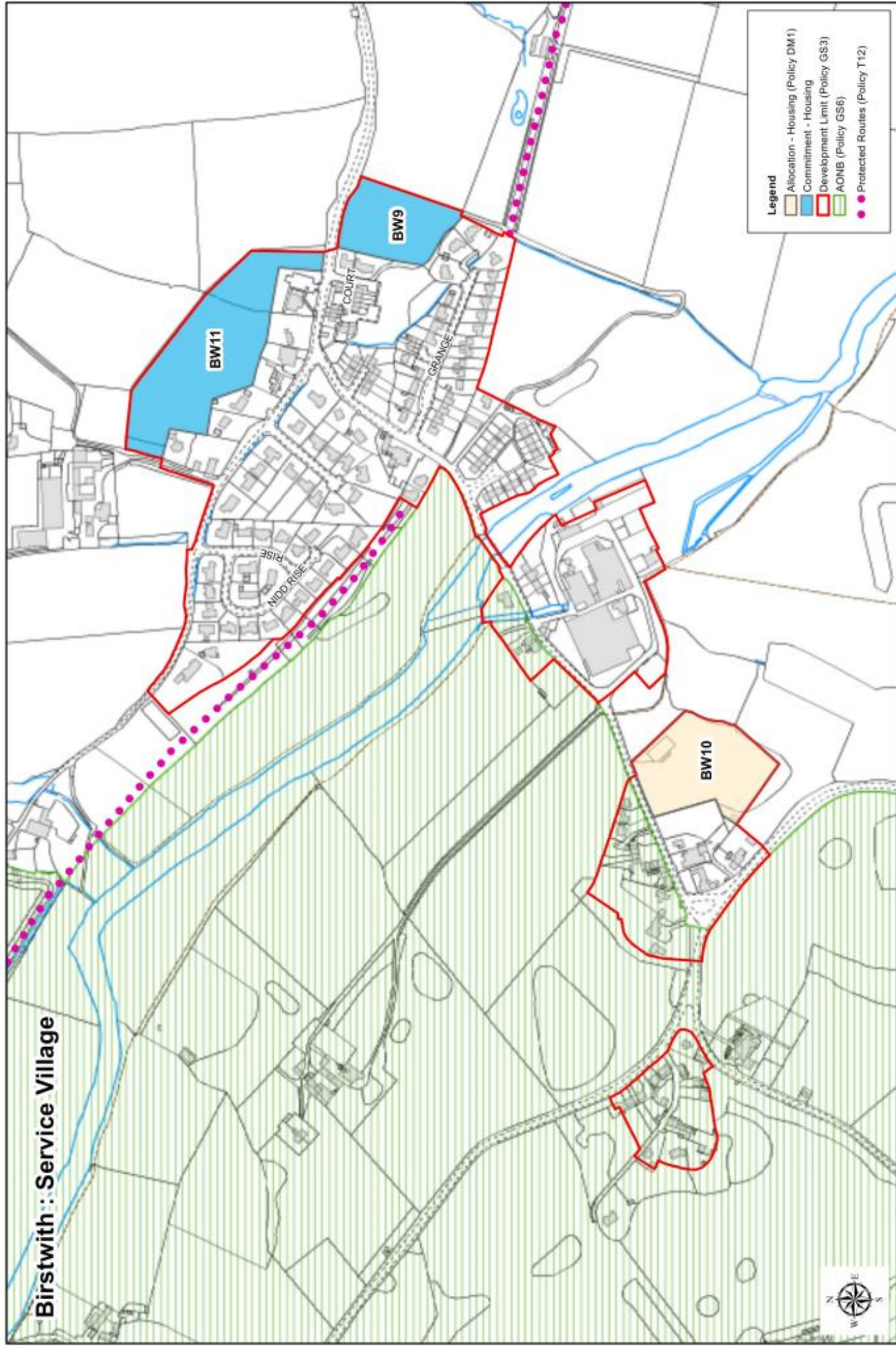


Legend

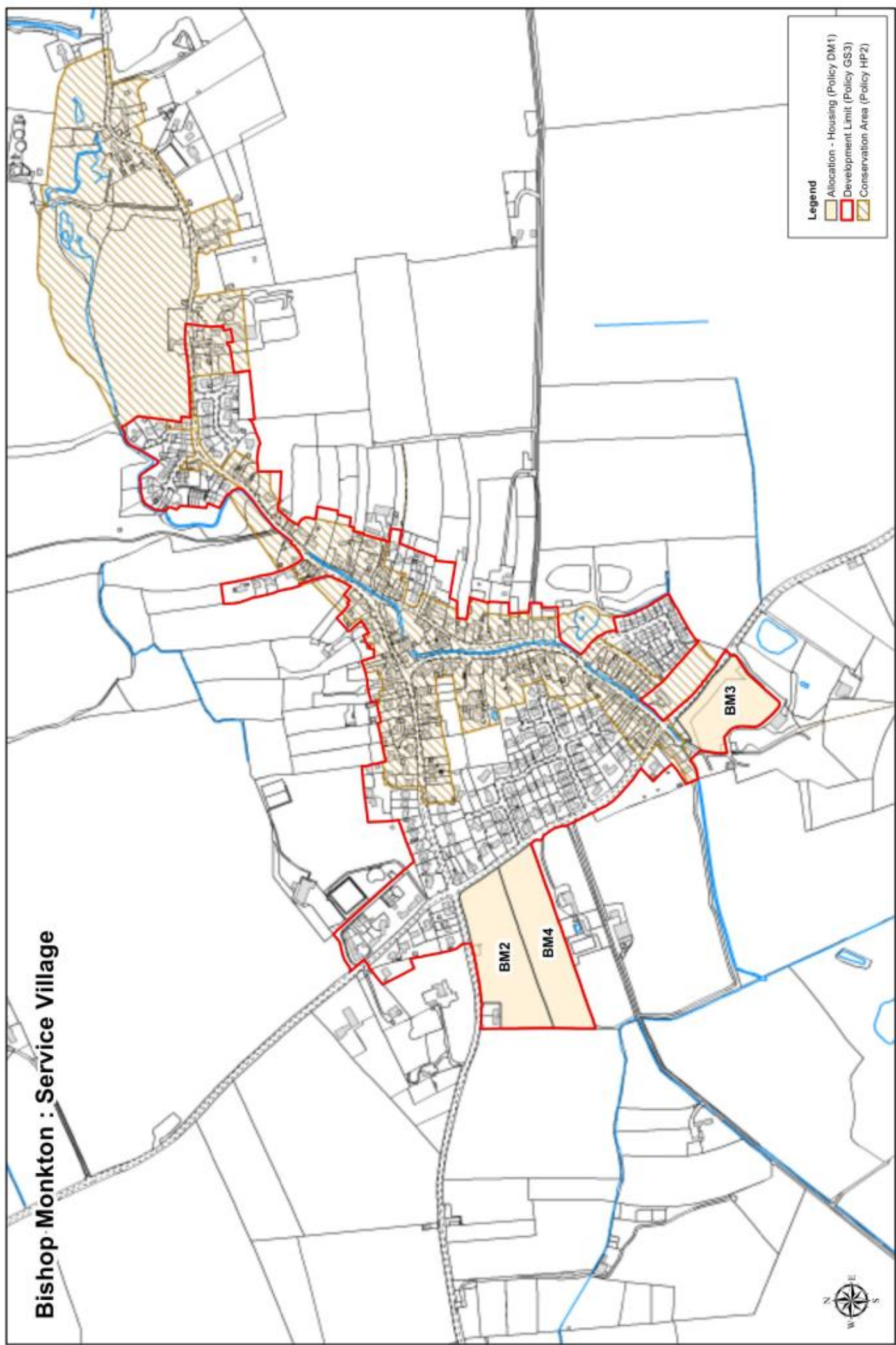
- Development Limit (Policy GS3)
- ACNB (Policy GS6)
- Protected Routes (Policy T12)

0 100 200 Metres

Birstwith :: Service Village




Bishop Monkton : Service Village

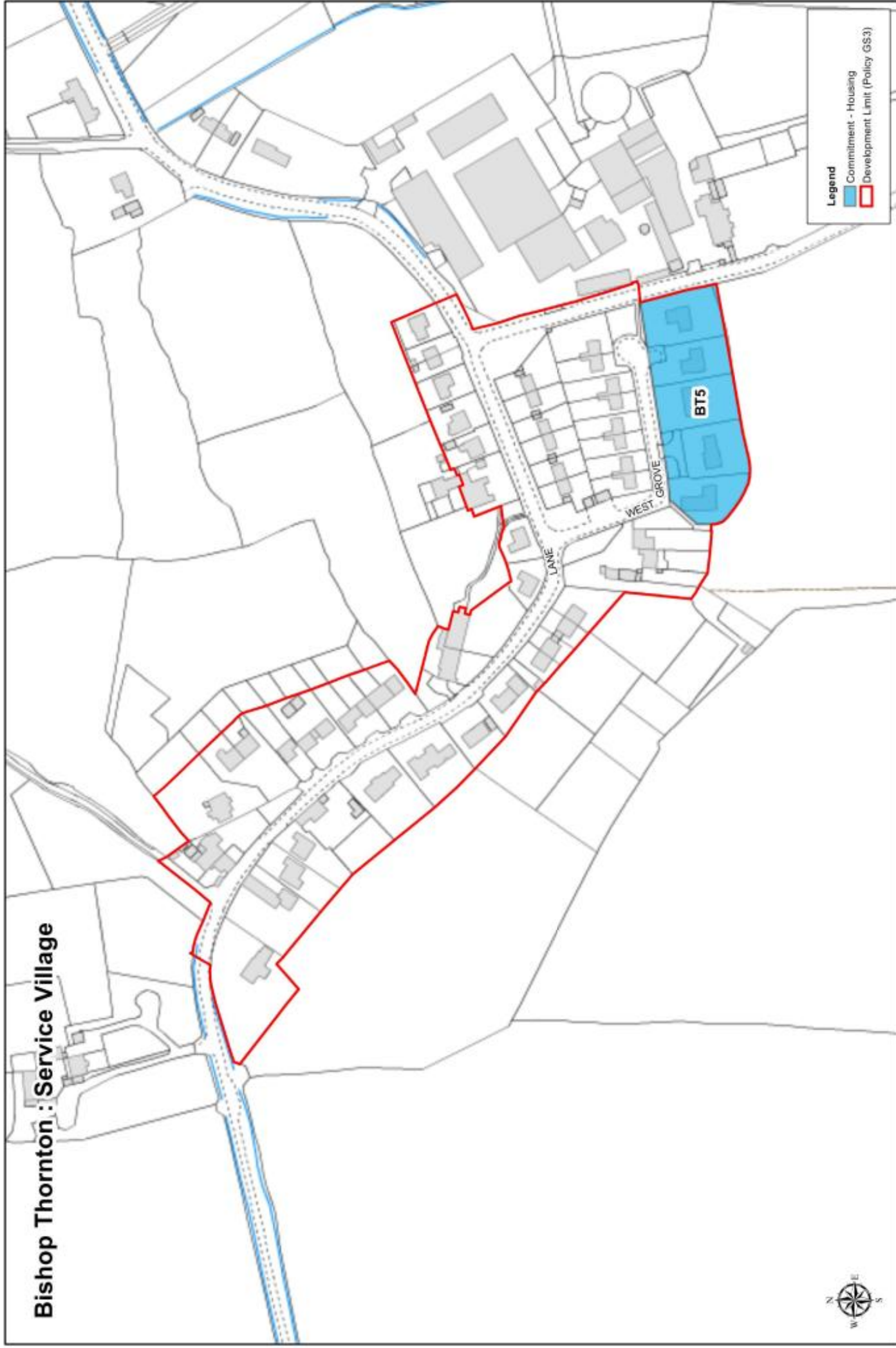


Legend

- Allocation - Housing (Policy DM1)
- Development Limit (Policy GS3)
- Conservation Area (Policy HP2)

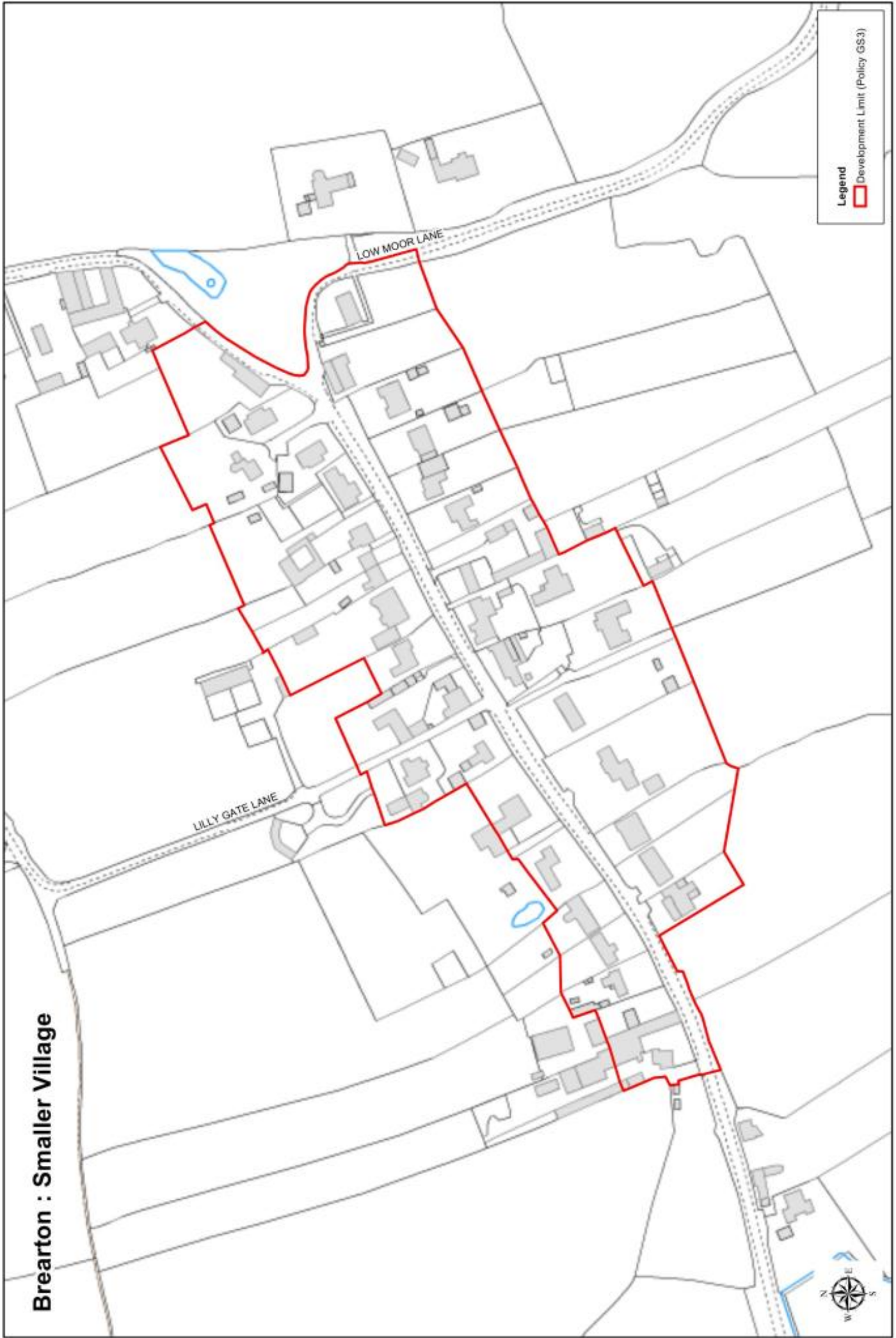


Bishop Thornton : Service Village

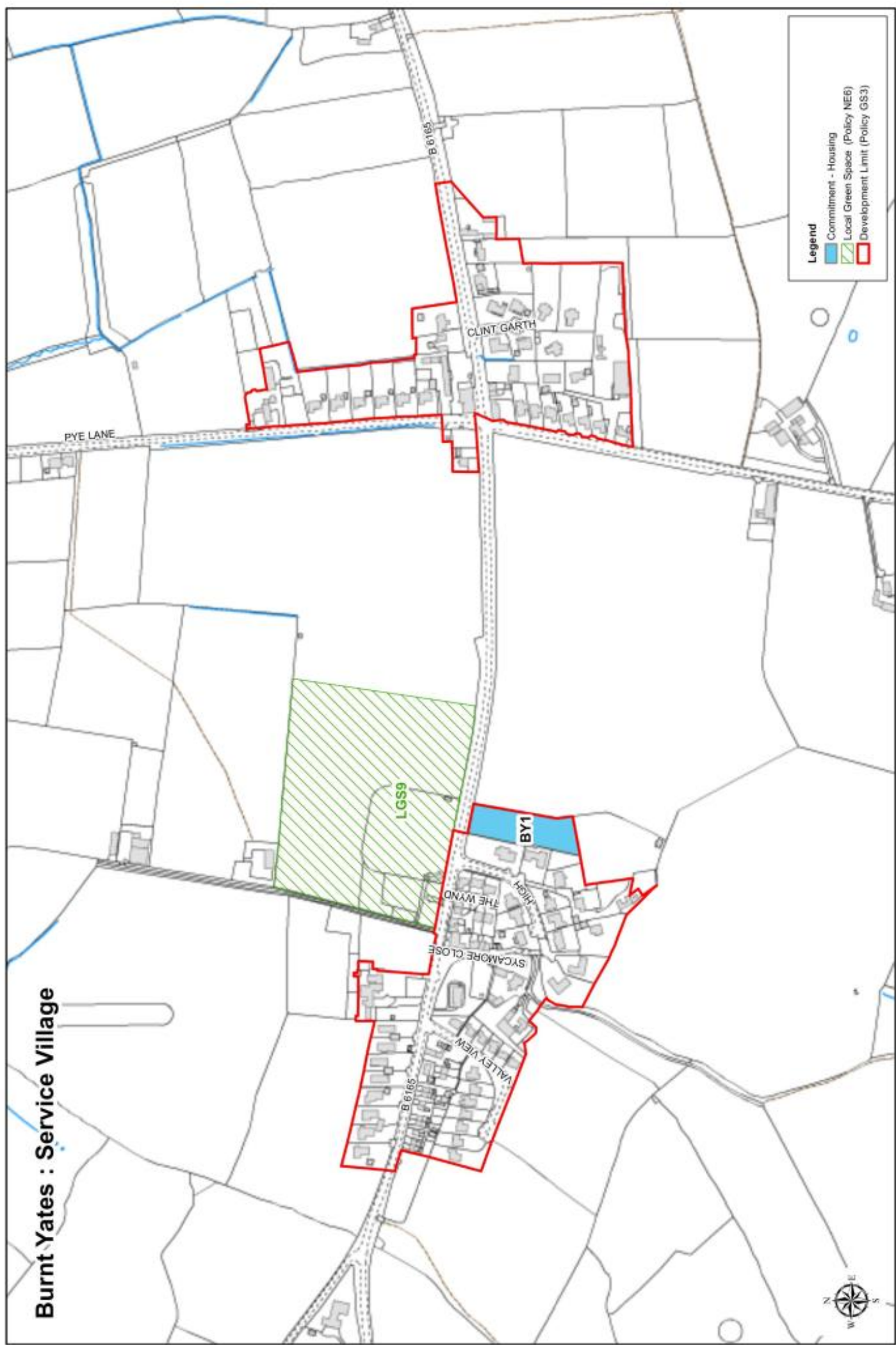


0 100 200 Metres

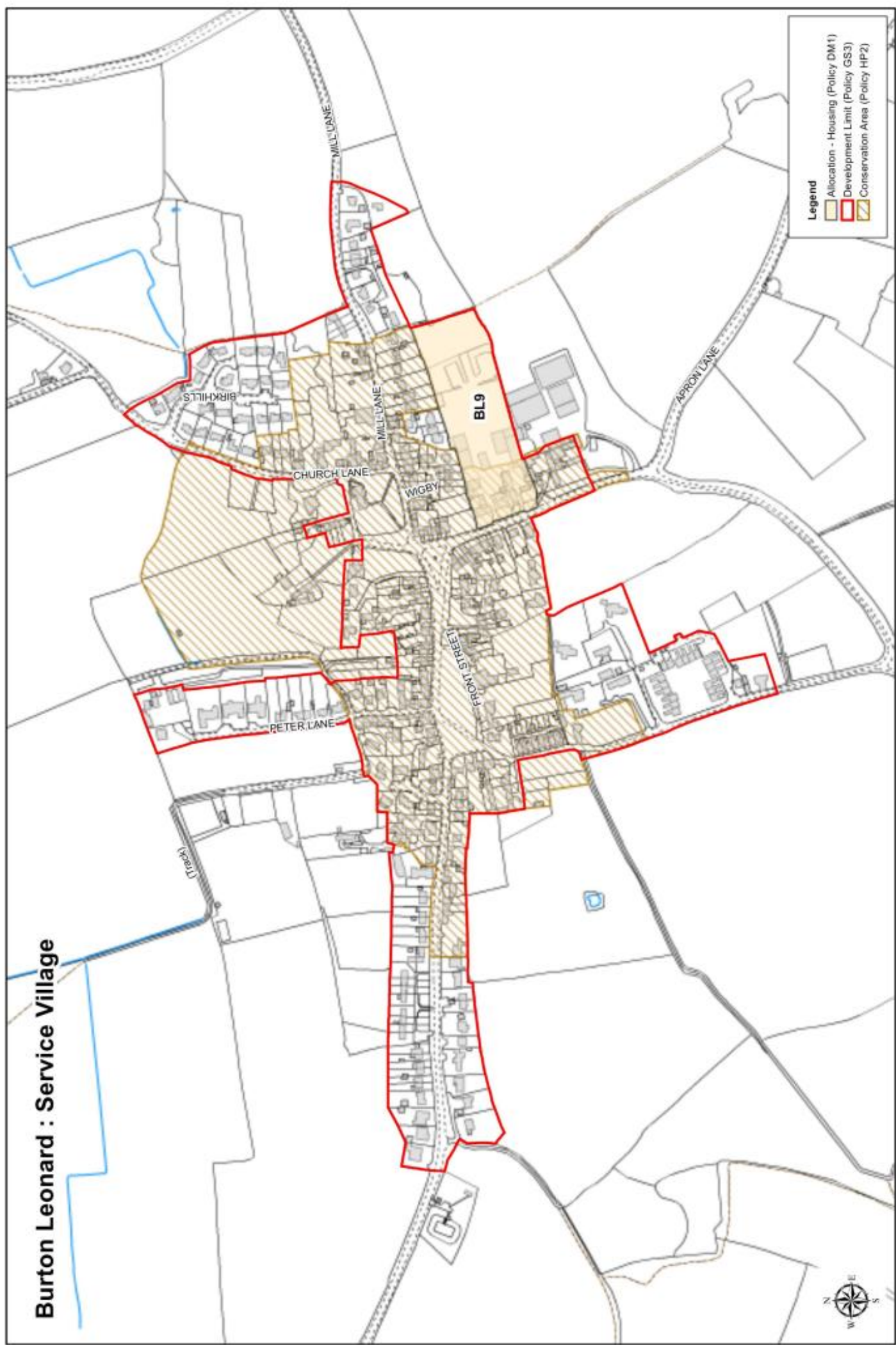
Brearton : Smaller Village



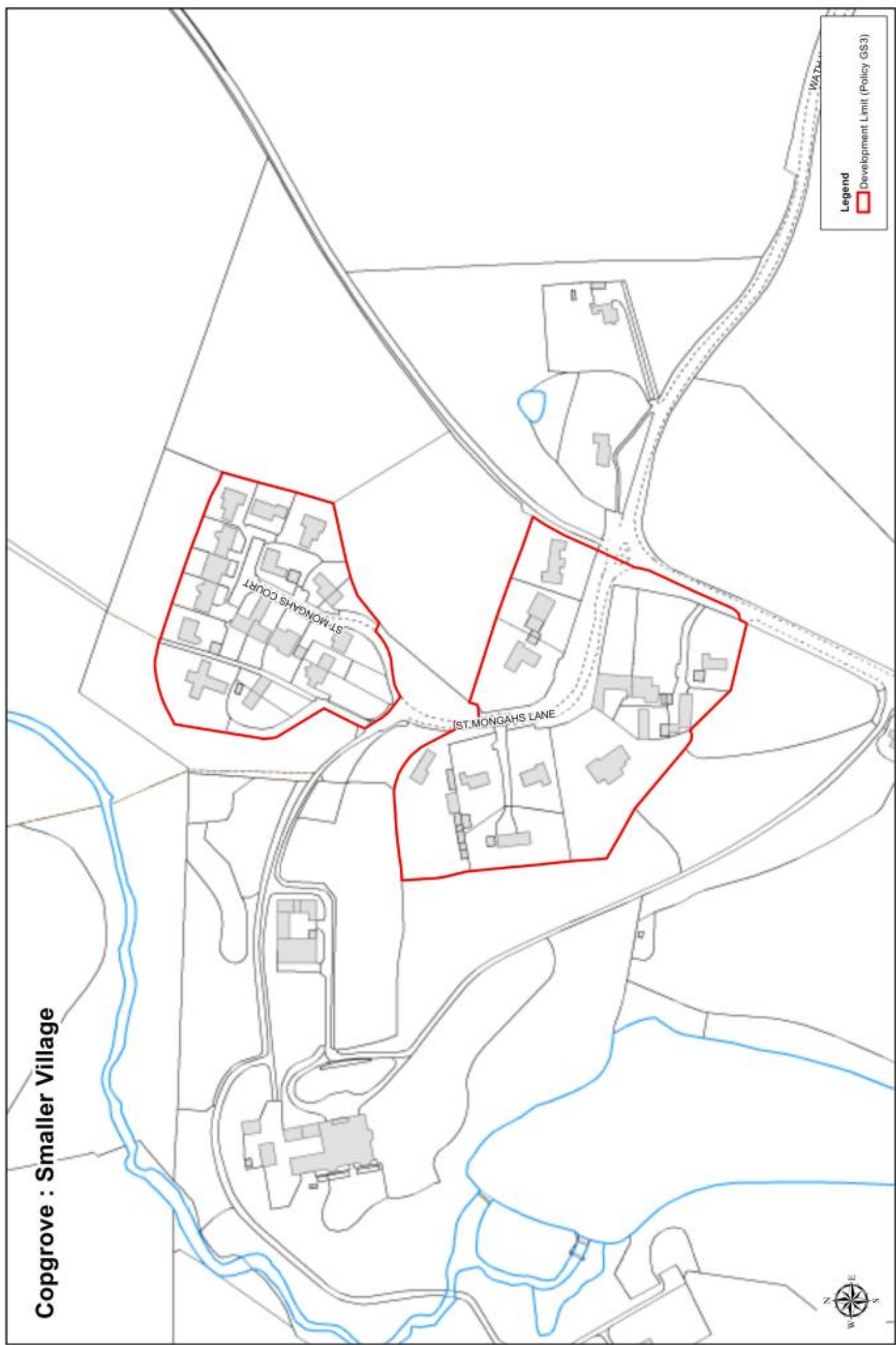
Burnt Yates : Service Village



Burton Leonard : Service Village



Copgrove : Smaller Village

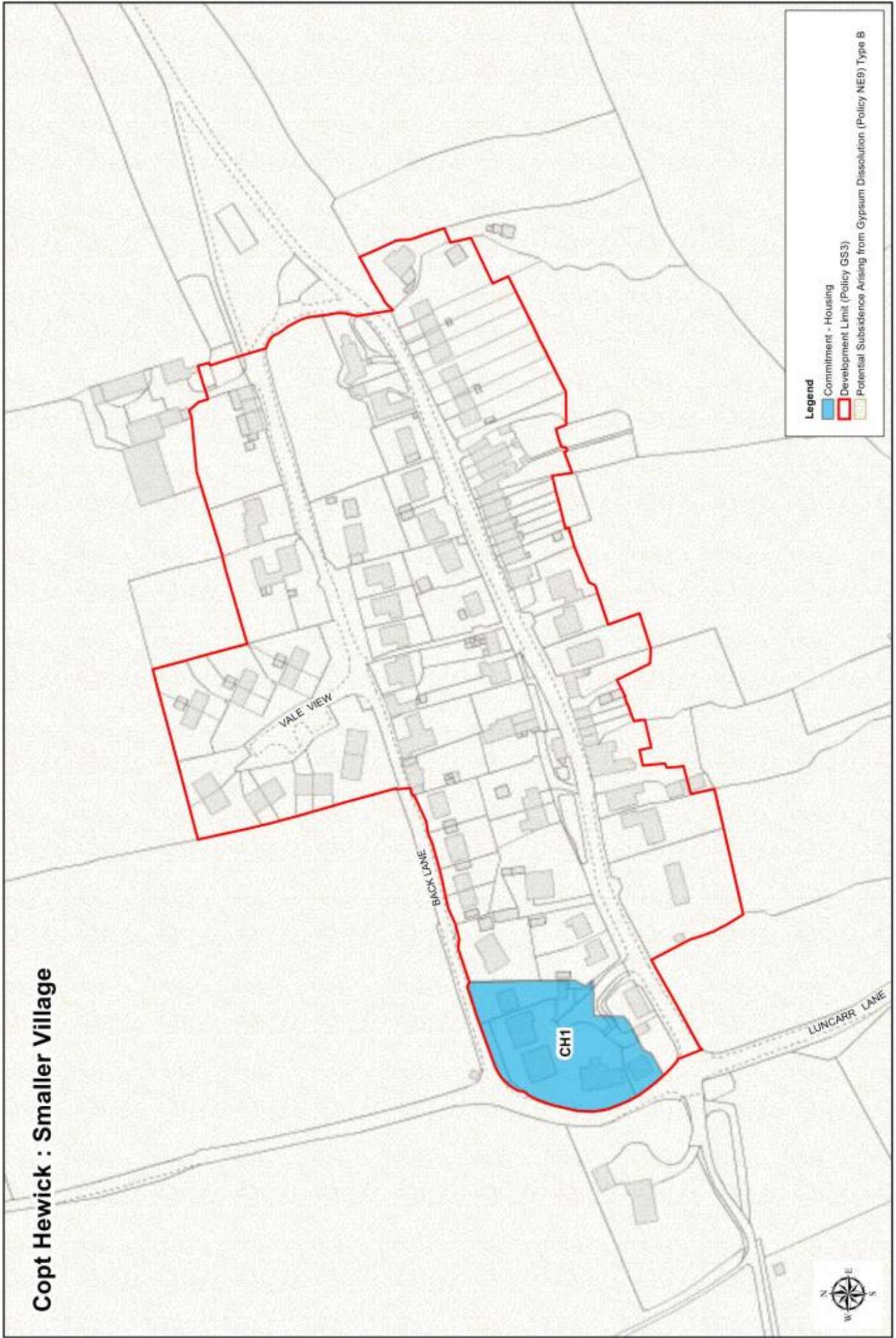


Legend
Development Limit (Policy GS3)

0 100 200 Metres



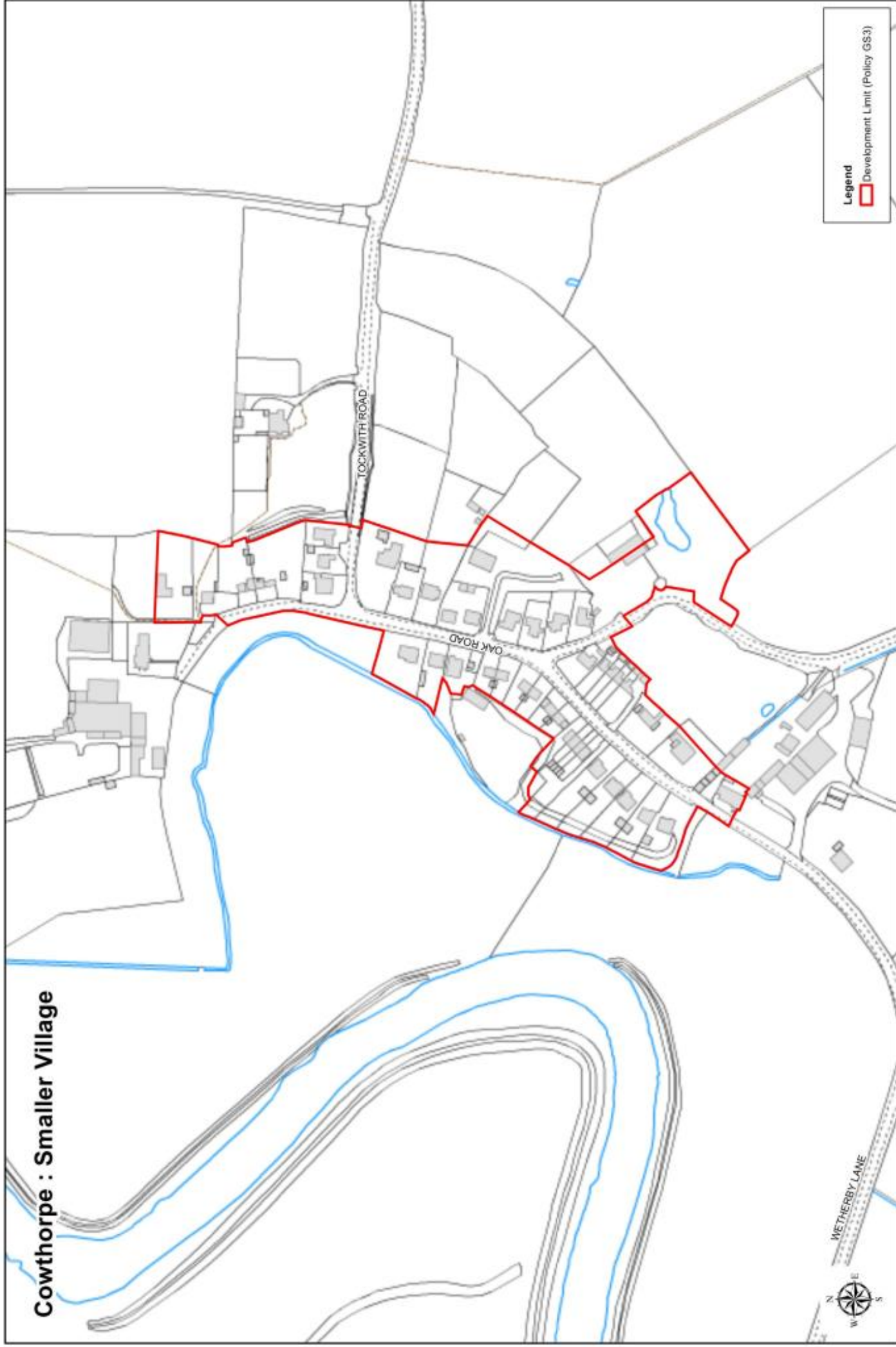
Copt Hewick : Smaller Village



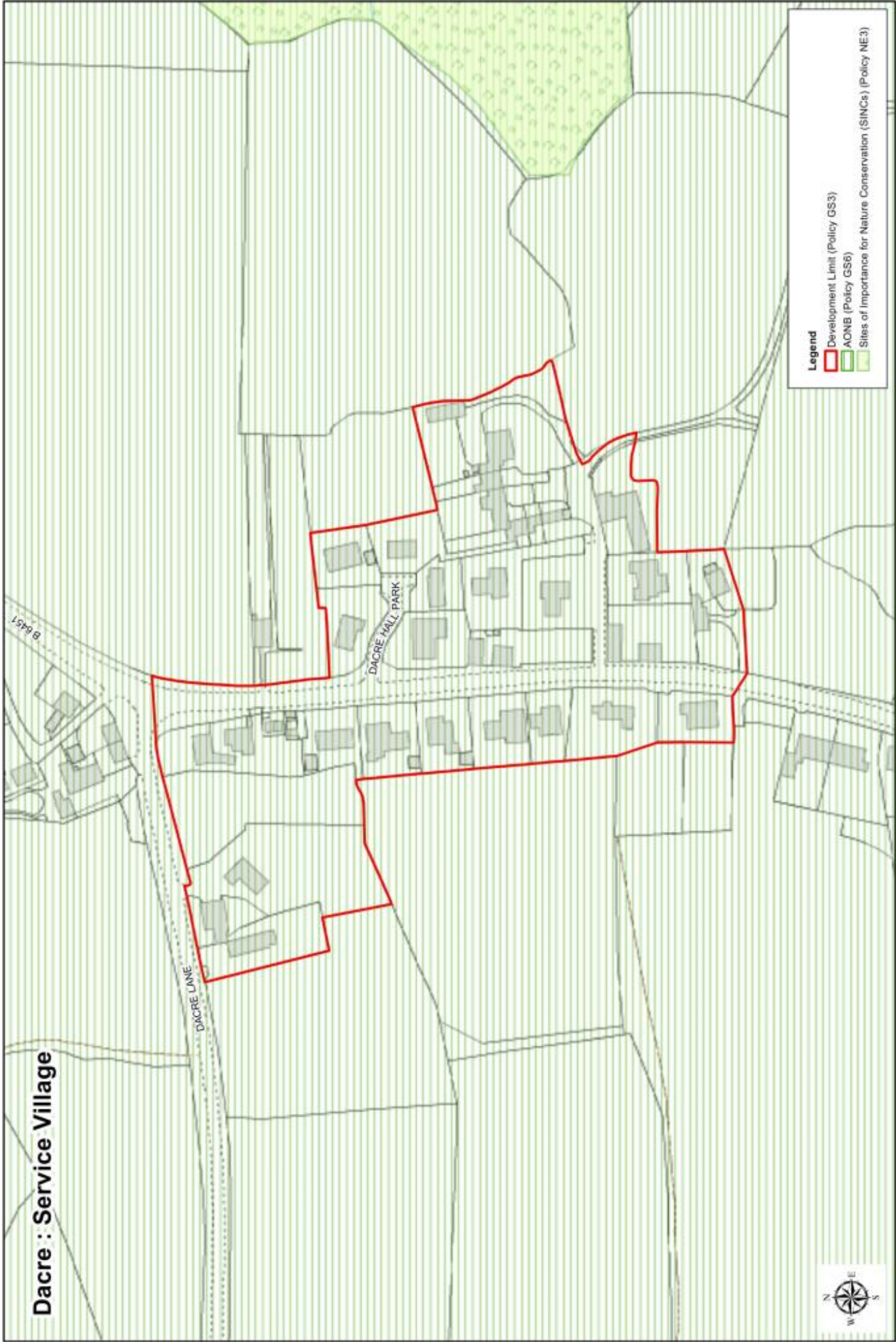
Legend

- Commitment - Housing
- Development Limit (Policy GS3)
- Potential Subsidence Arising from Gypsum Dissolution (Policy NE9) Type B


Cowthorpe : Smaller Village



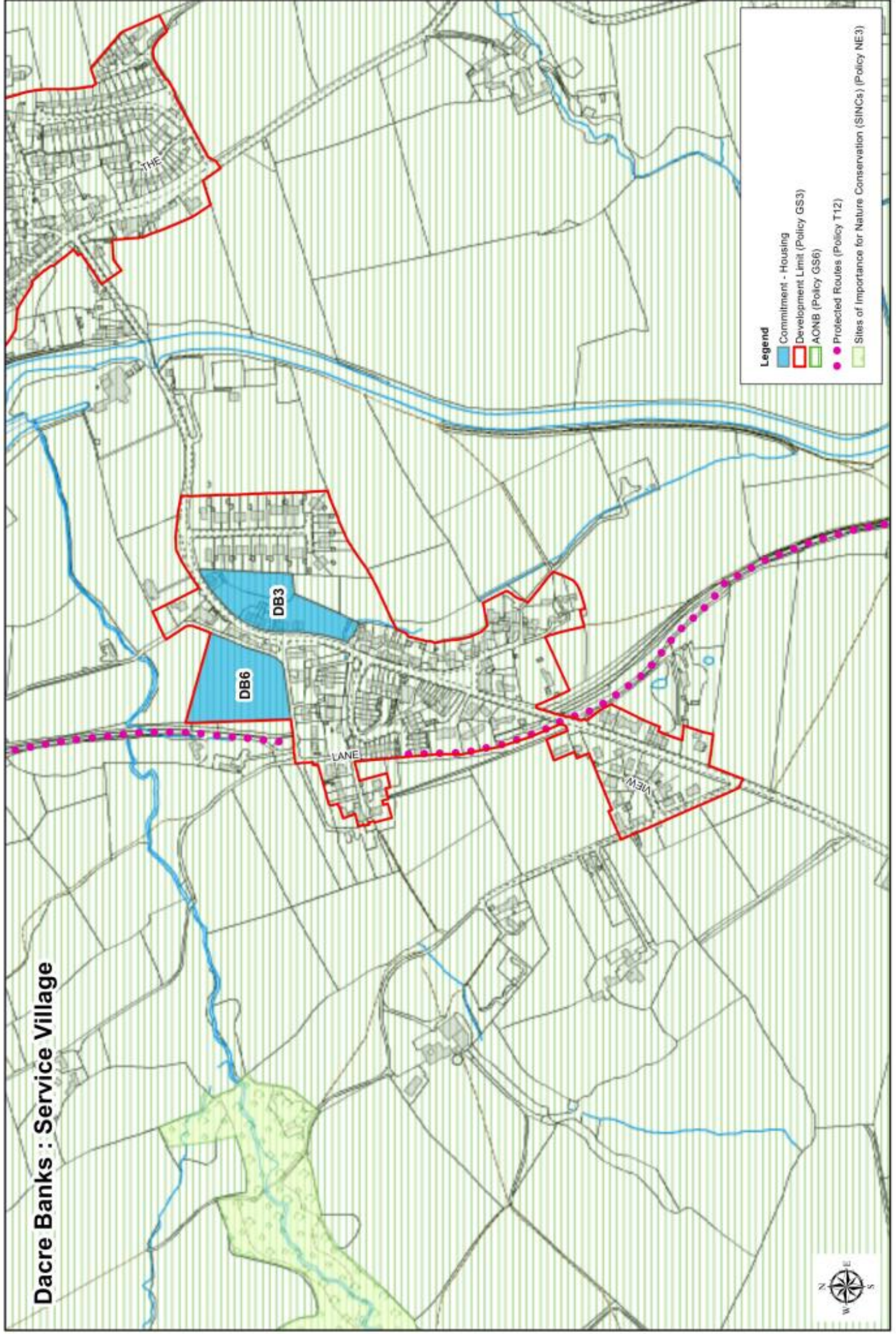
Dacre : Service Village



- Legend**
- Development Limit (Policy GS3)
 - ACNB (Policy GS6)
 - Sites of Importance for Nature Conservation (SINCs) (Policy NE3)



Dacre Banks : Service Village

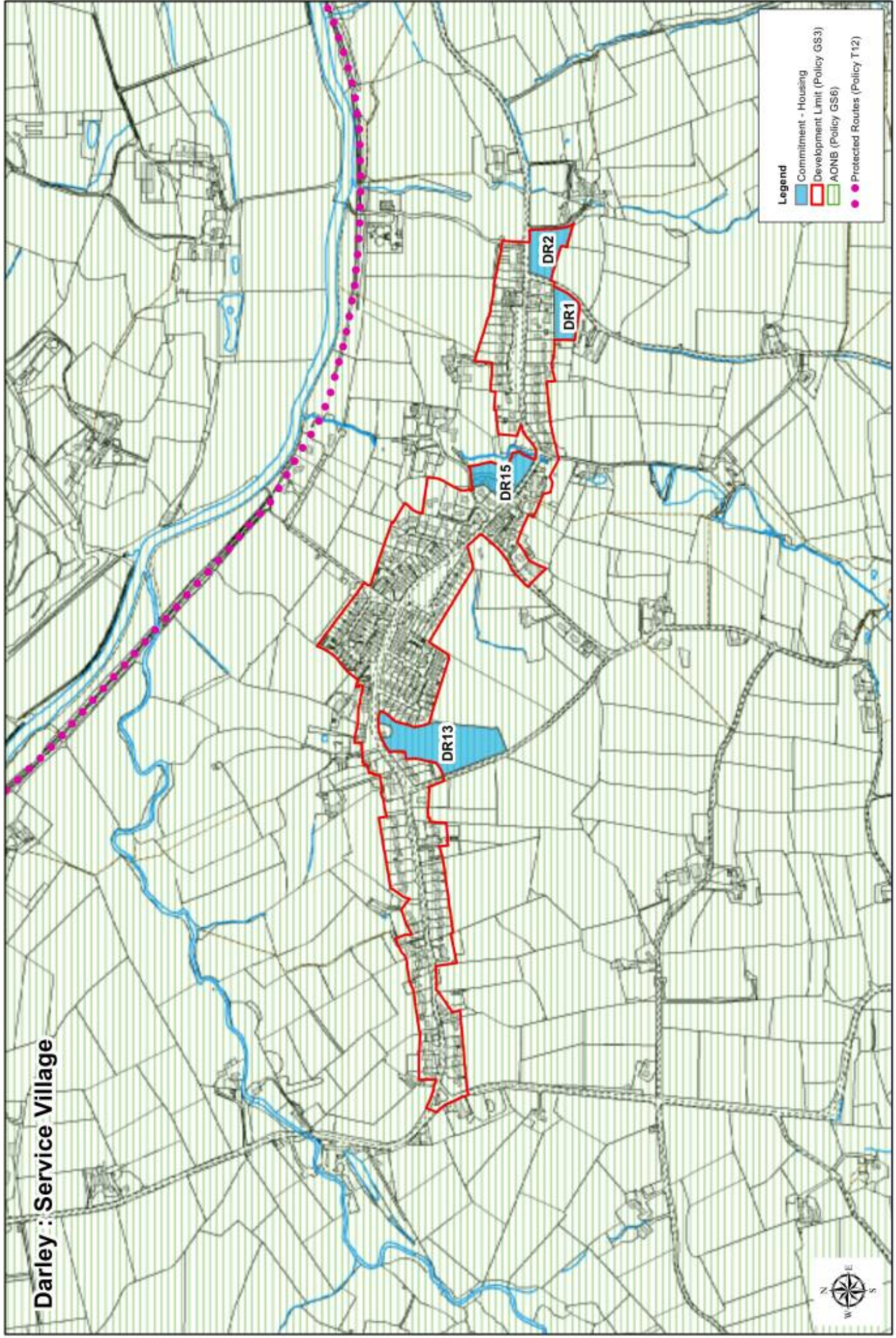


Legend

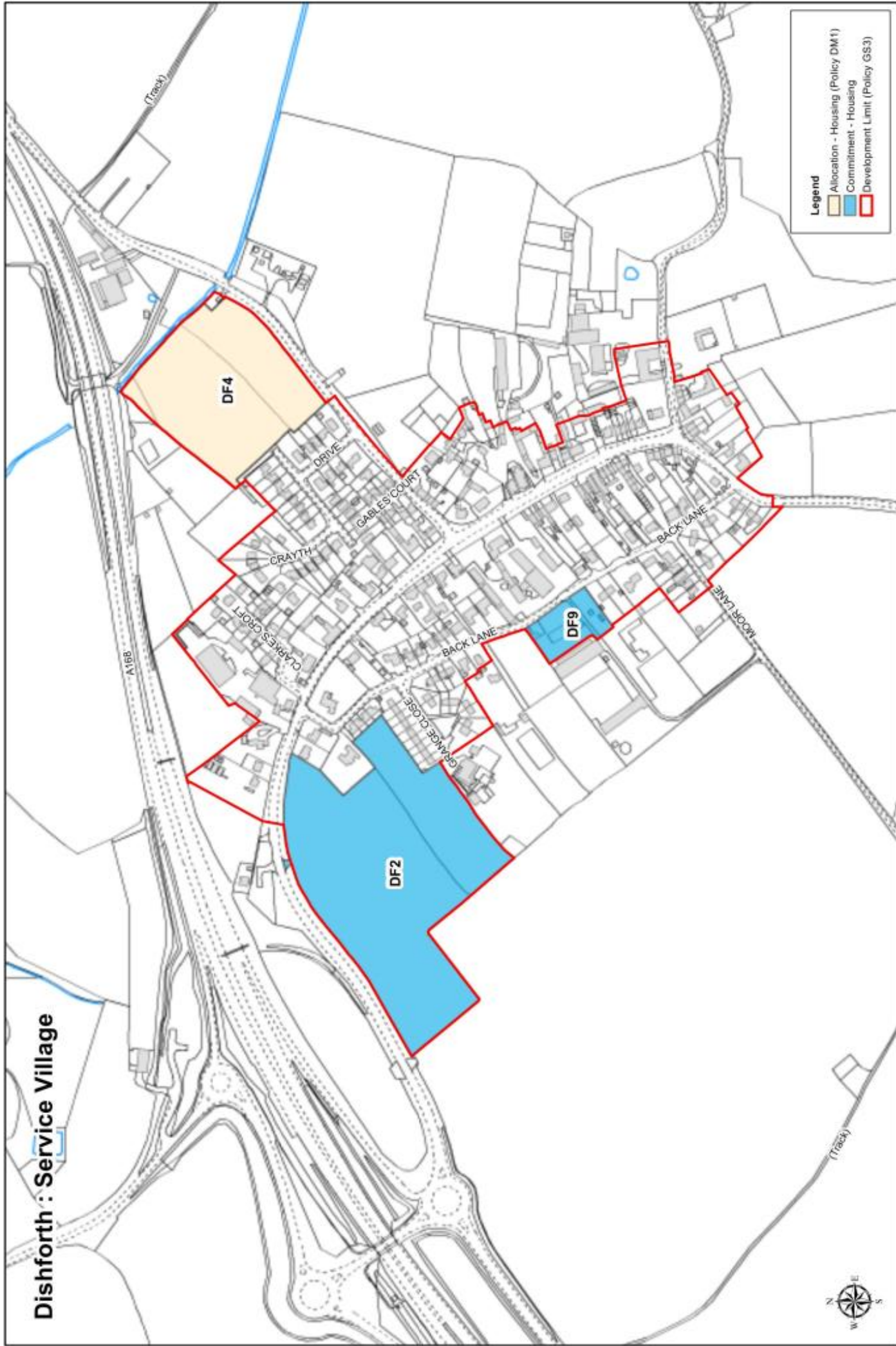
- Commitment - Housing
- Development Limit (Policy GS3)
- ACNB (Policy GS6)
- Protected Routes (Policy T12)
- Sites of Importance for Nature Conservation (SINCs) (Policy NE3)



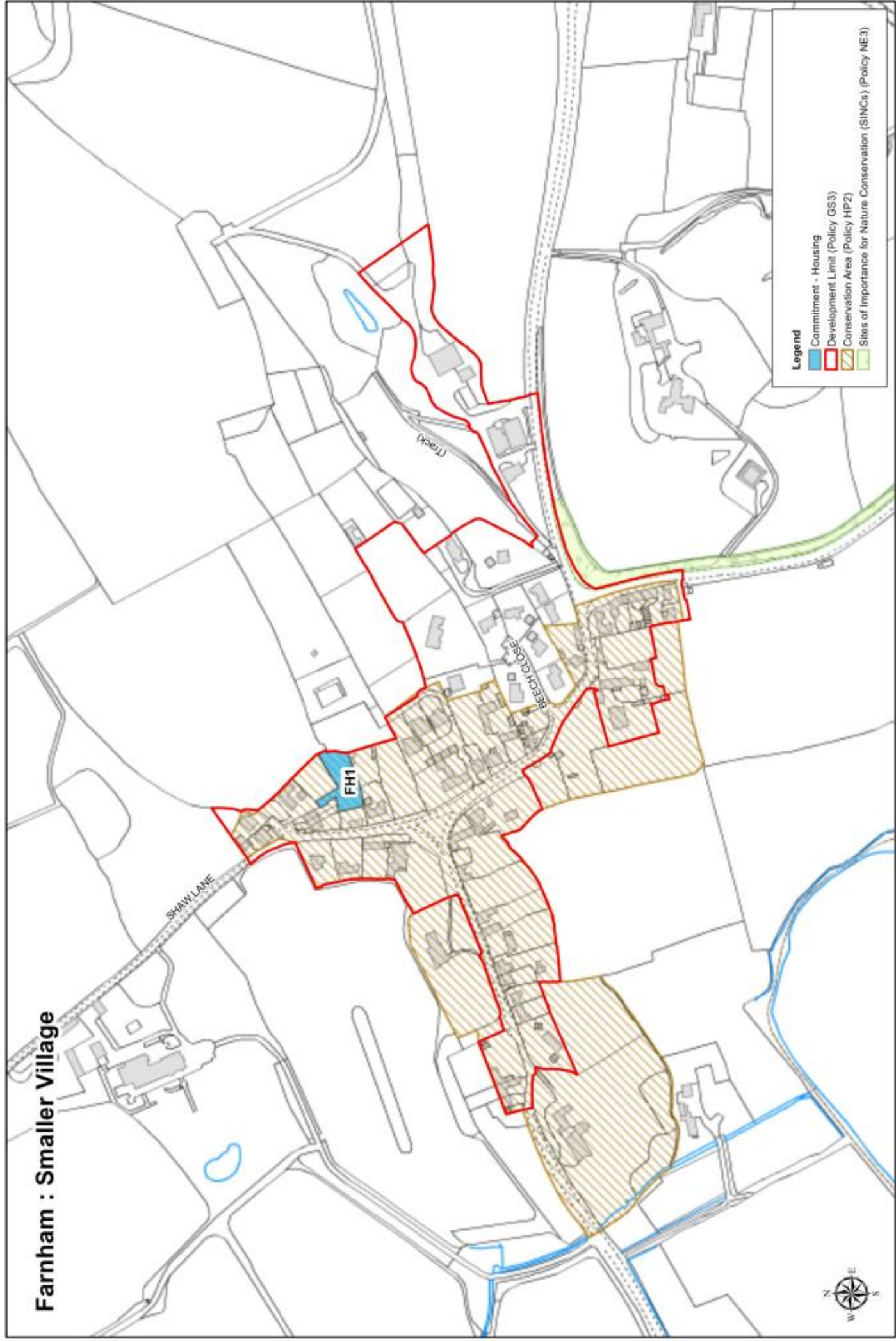
Darley : Service Village



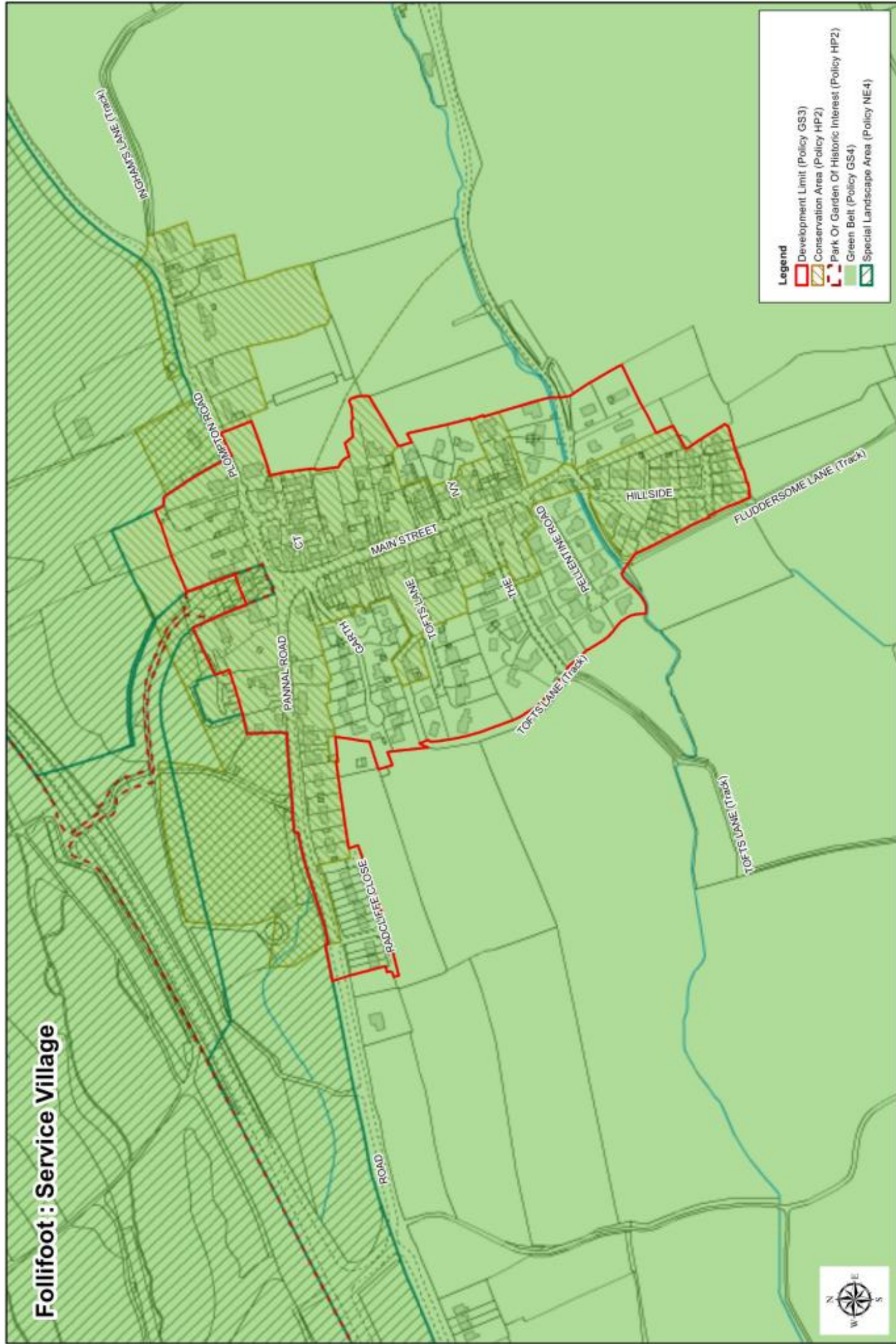
Dishforth : Service Village



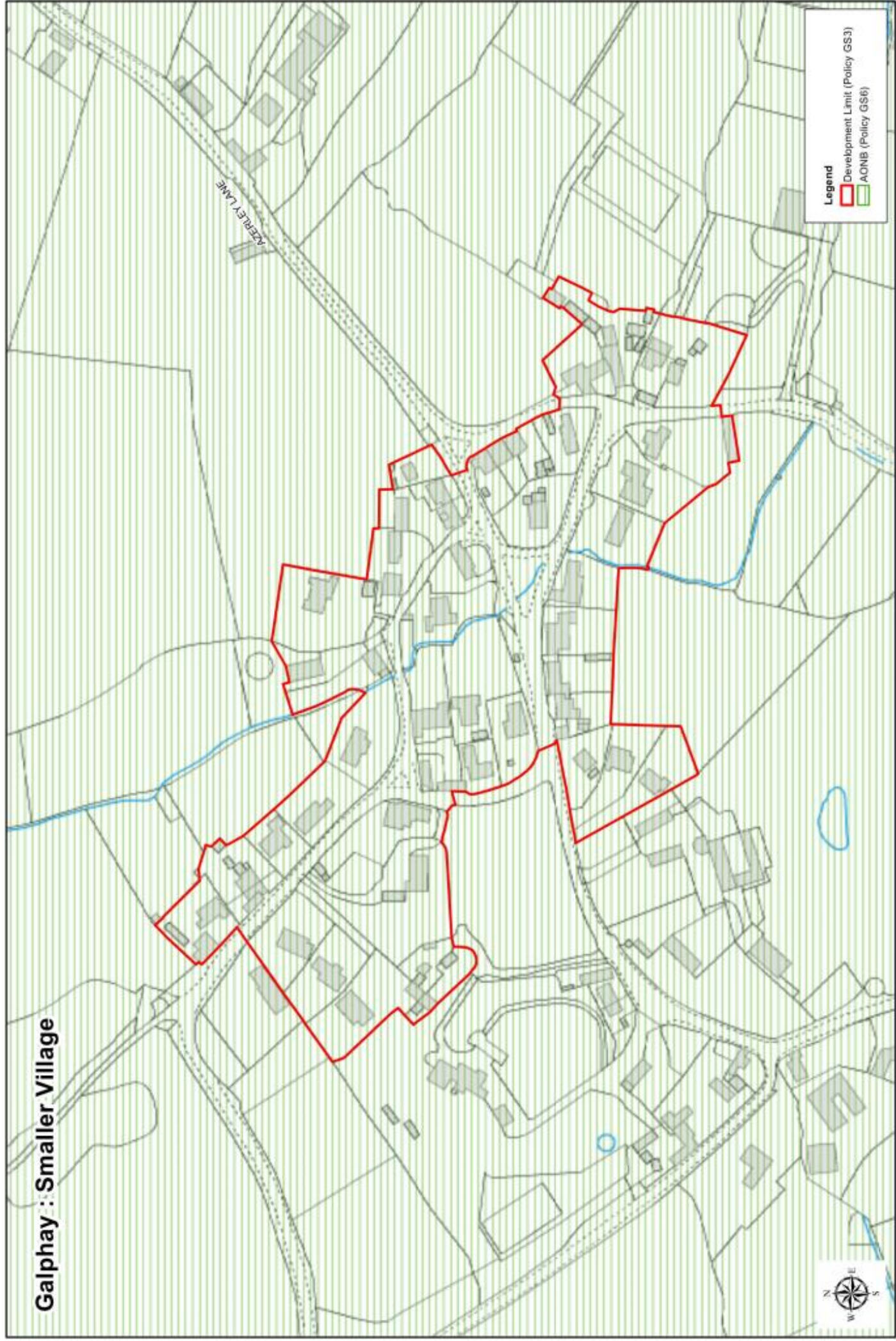
Farnham : Smaller Village



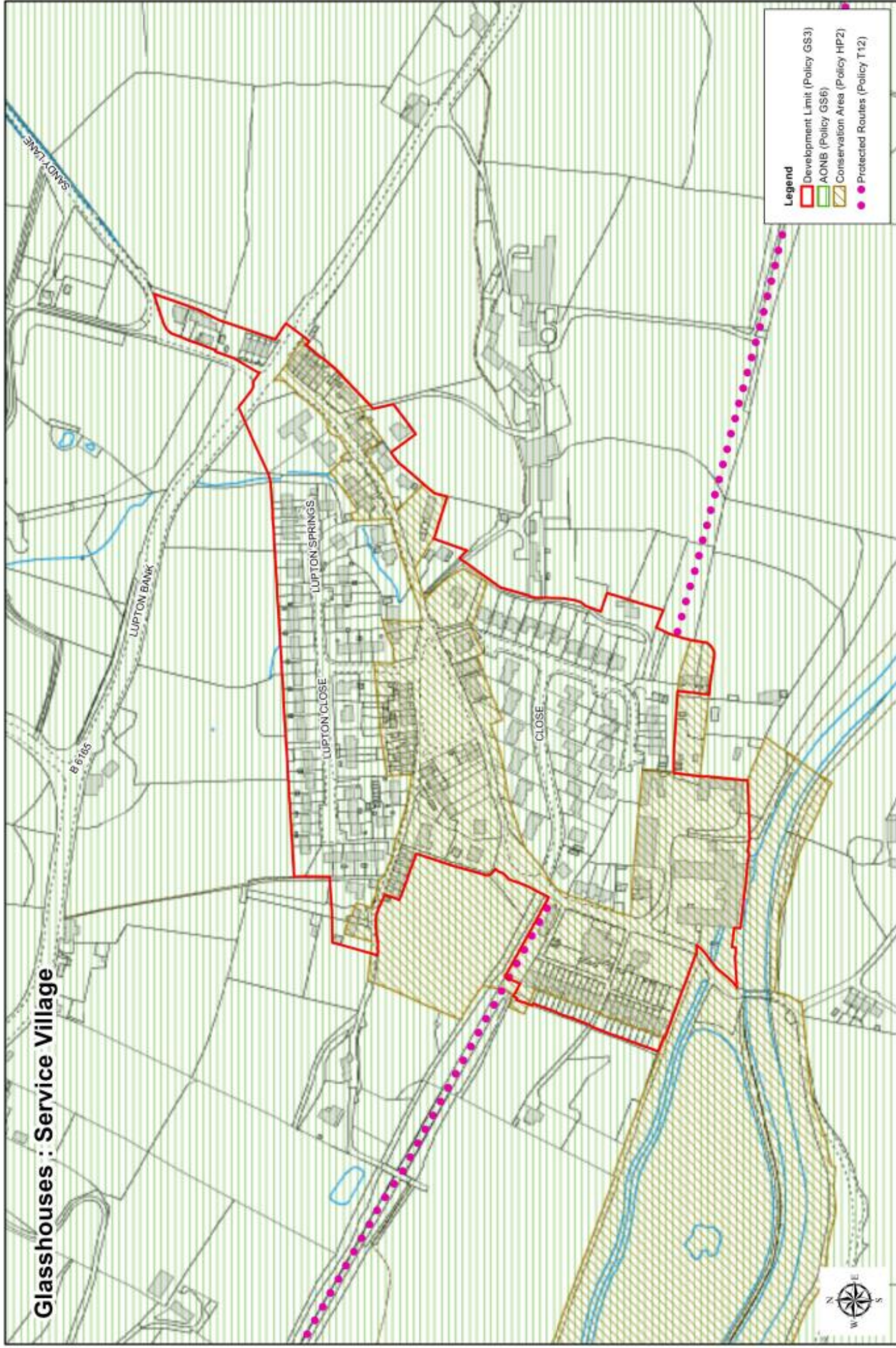
Follifoot : Service Village



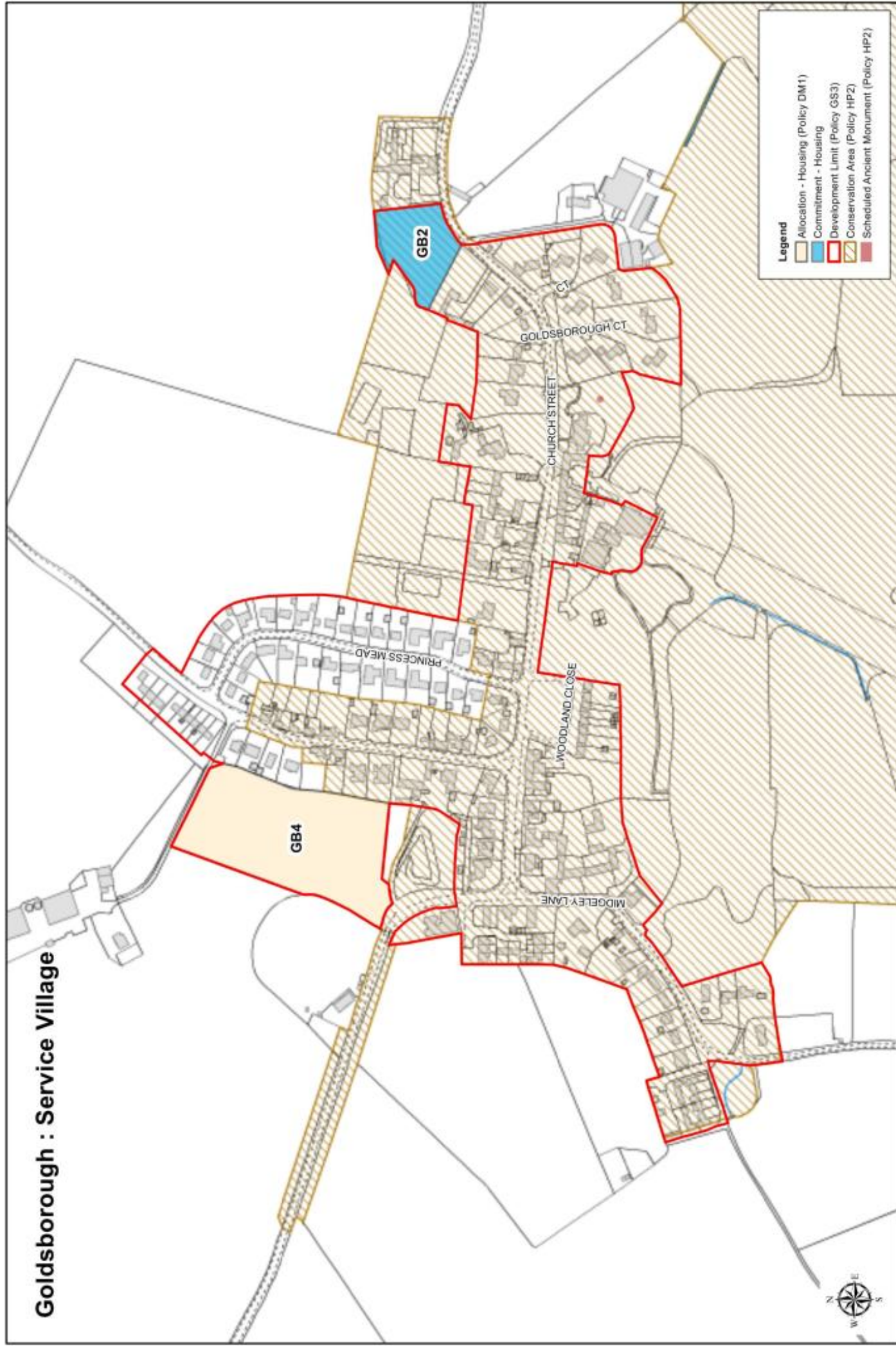
Galphay : Smaller Village



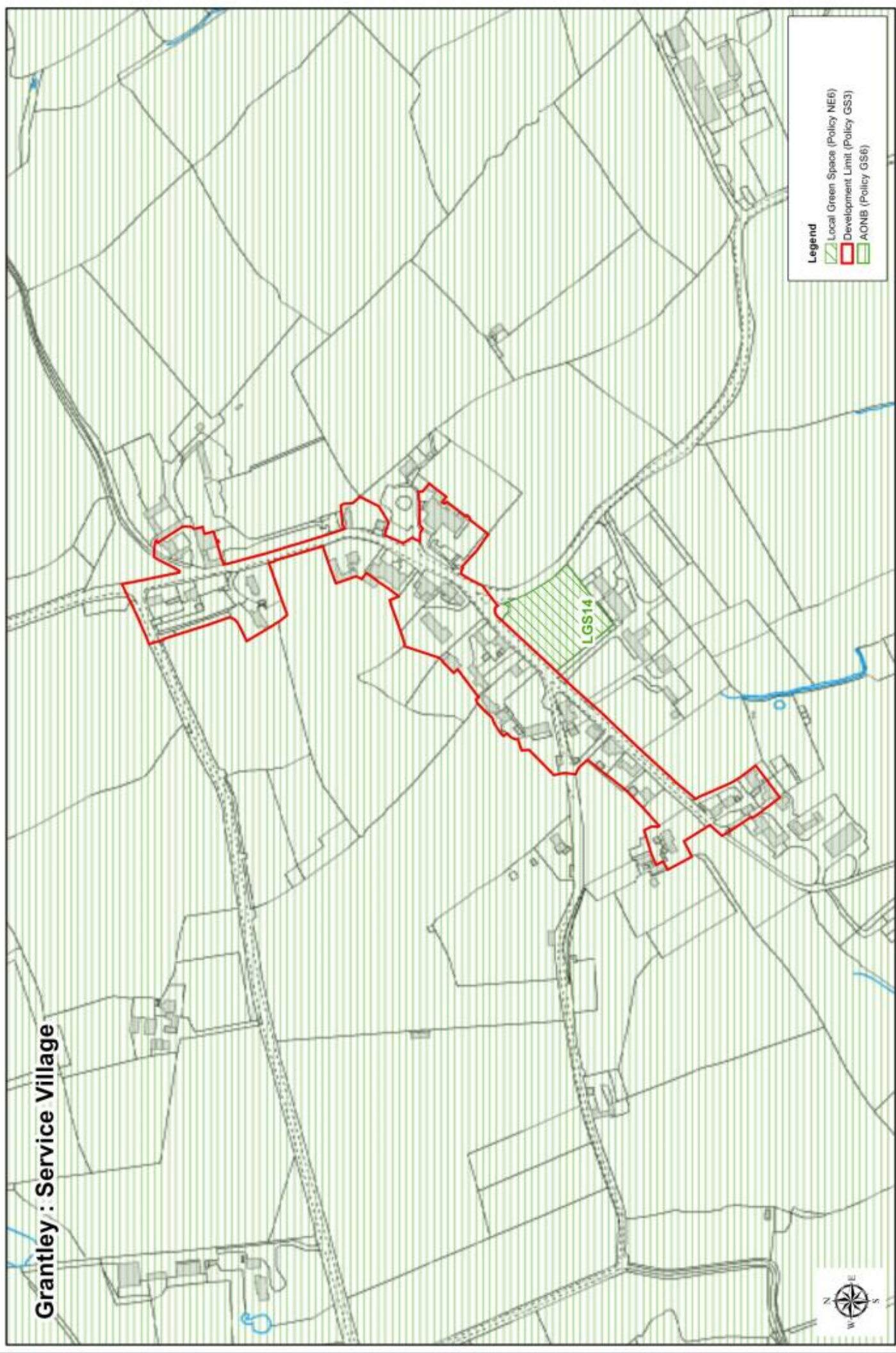
Glasshouses : Service Village



Goldsborough : Service Village



Grantley : Service Village

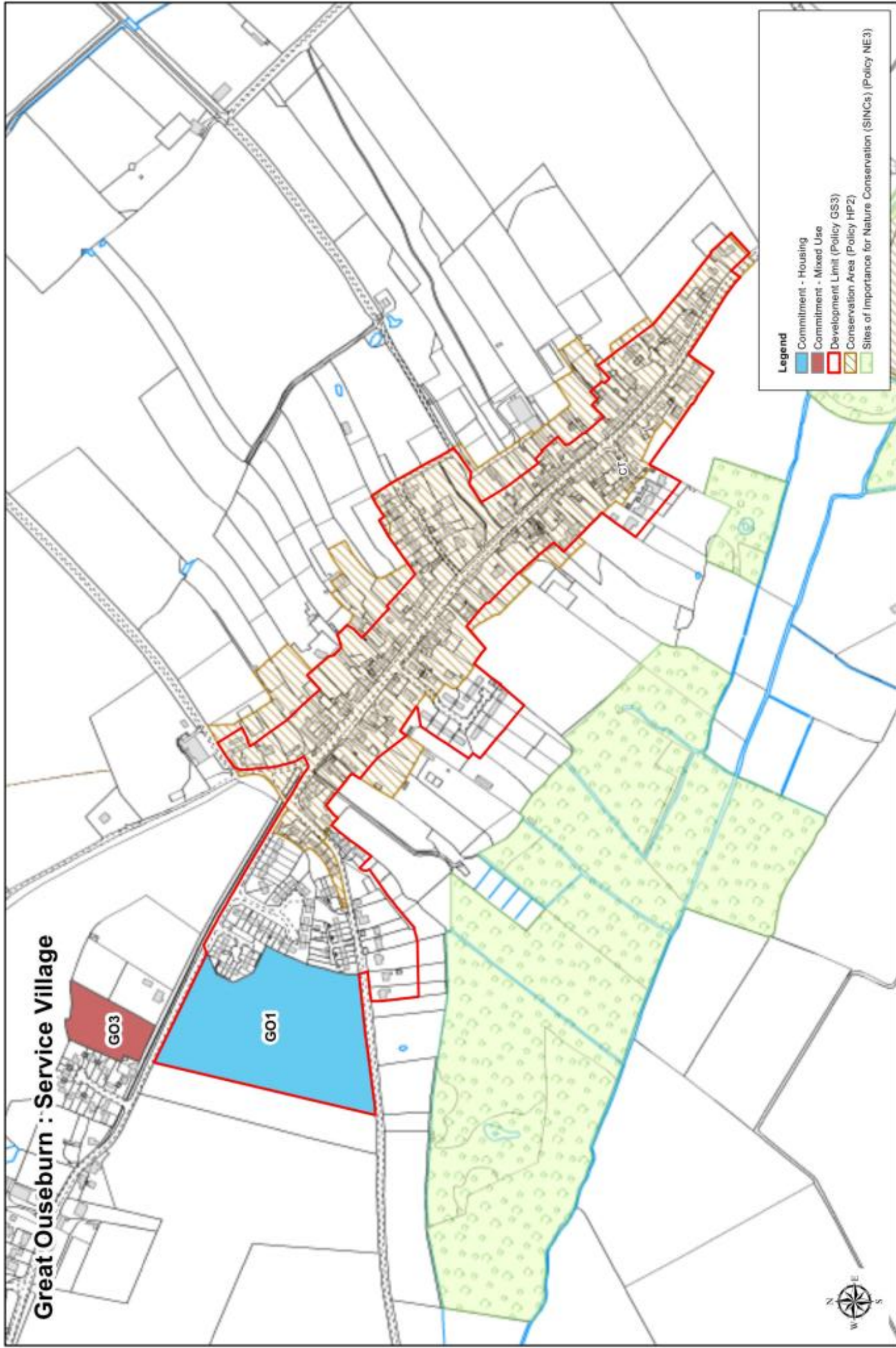


Legend

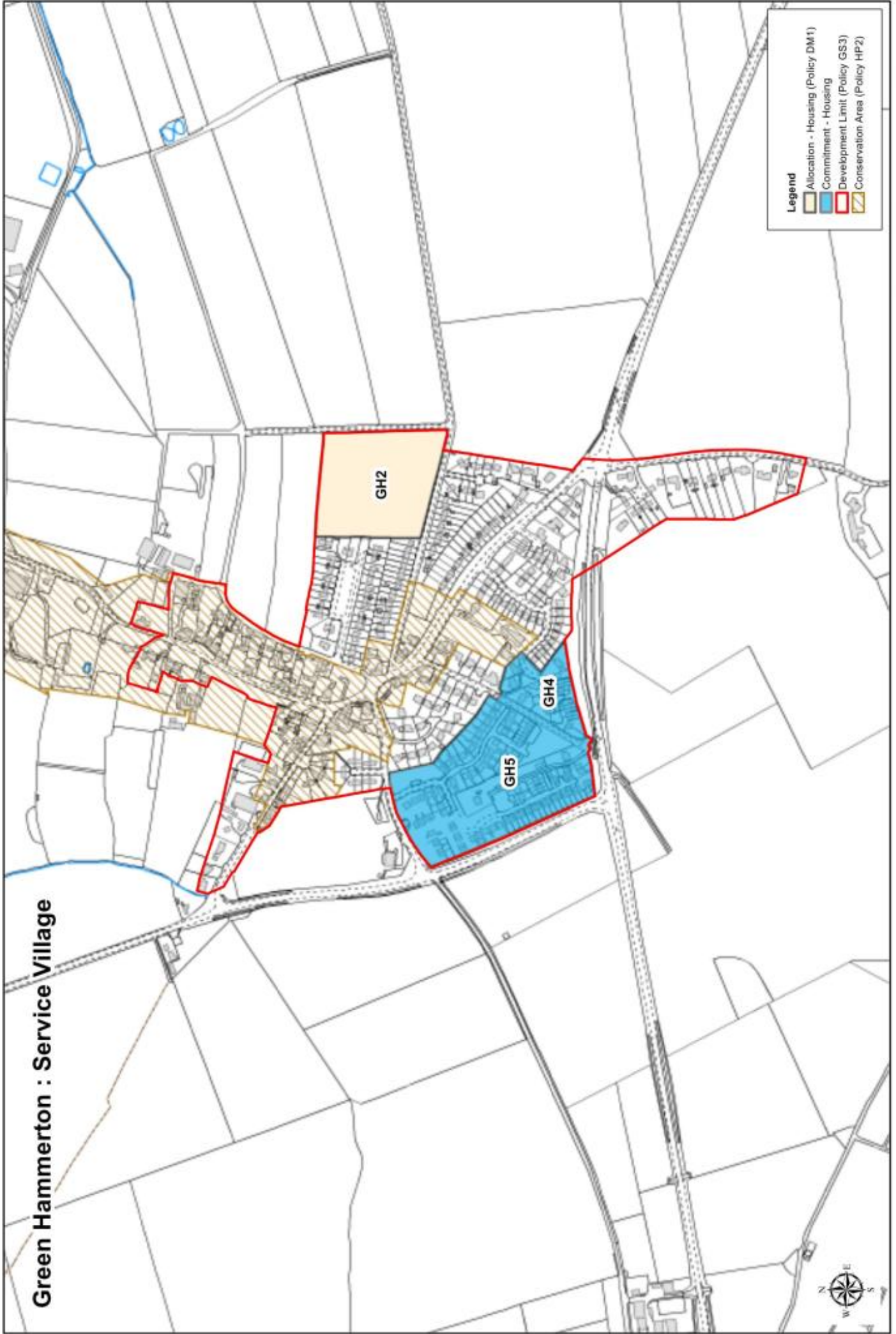
- Local Green Space (Policy NE6)
- Development Limit (Policy GS3)
- ACNB (Policy GS6)



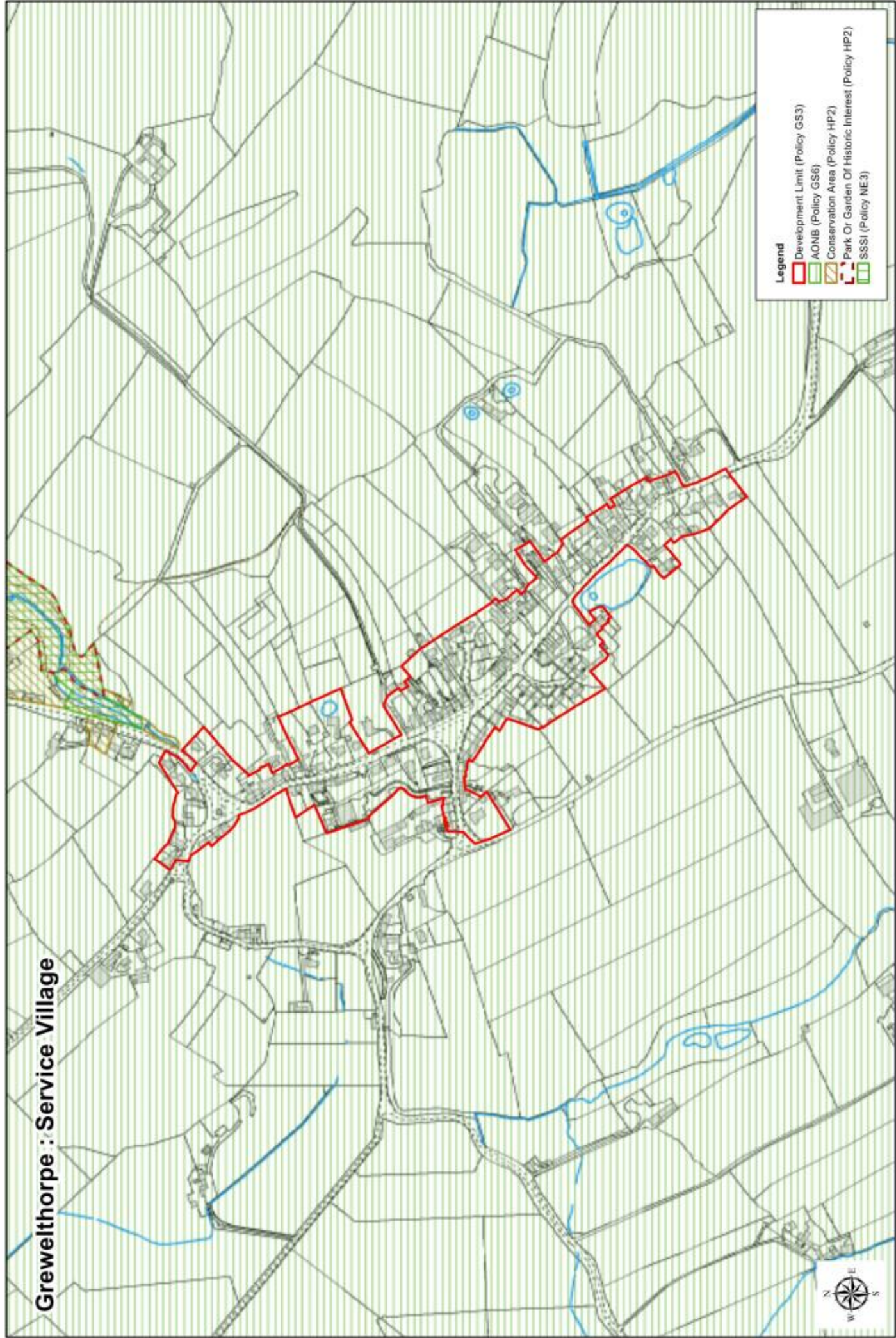
Great Ouseburn : Service Village



Green Hammerton : Service Village



Grewelthorpe : Service Village

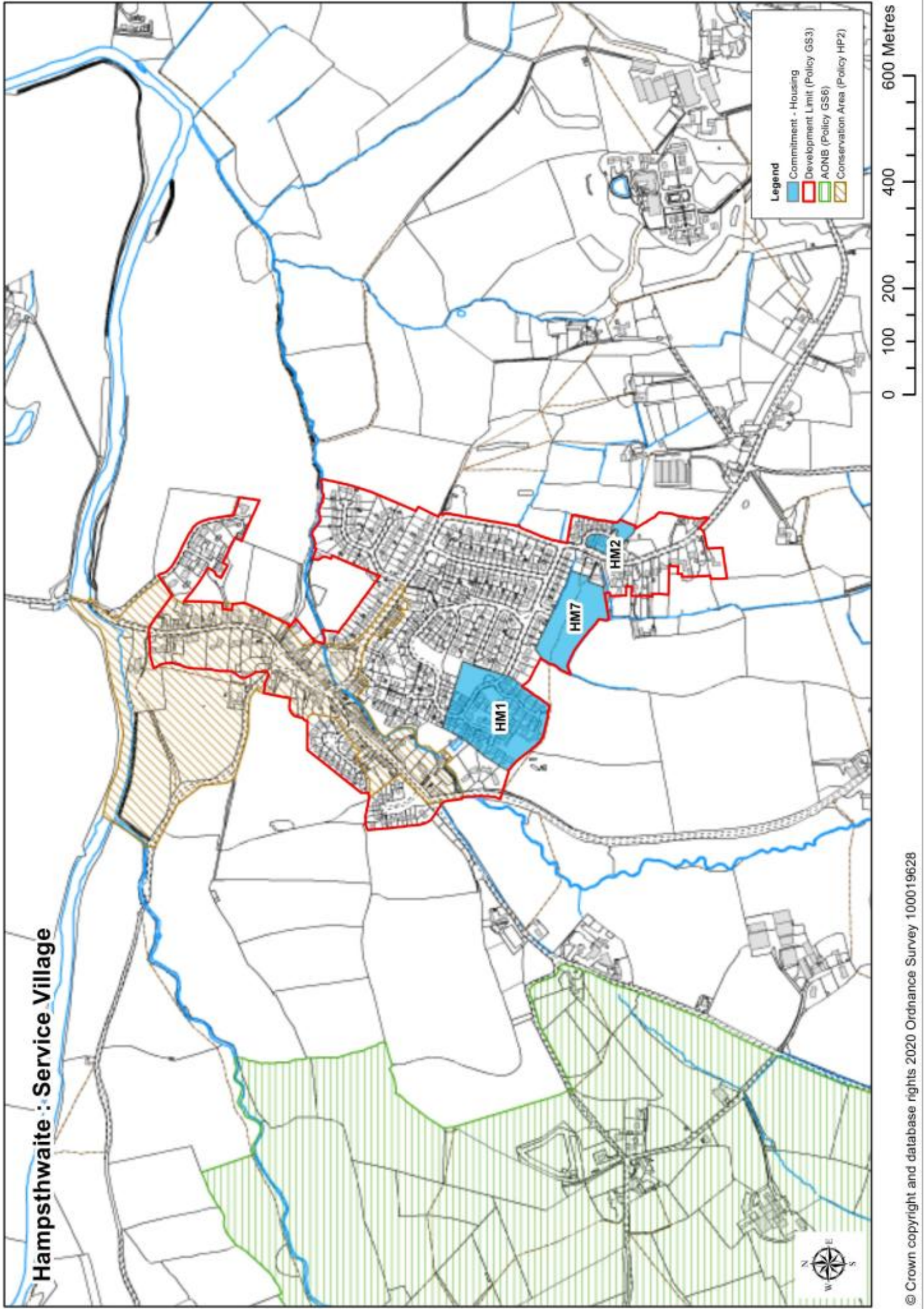


Legend

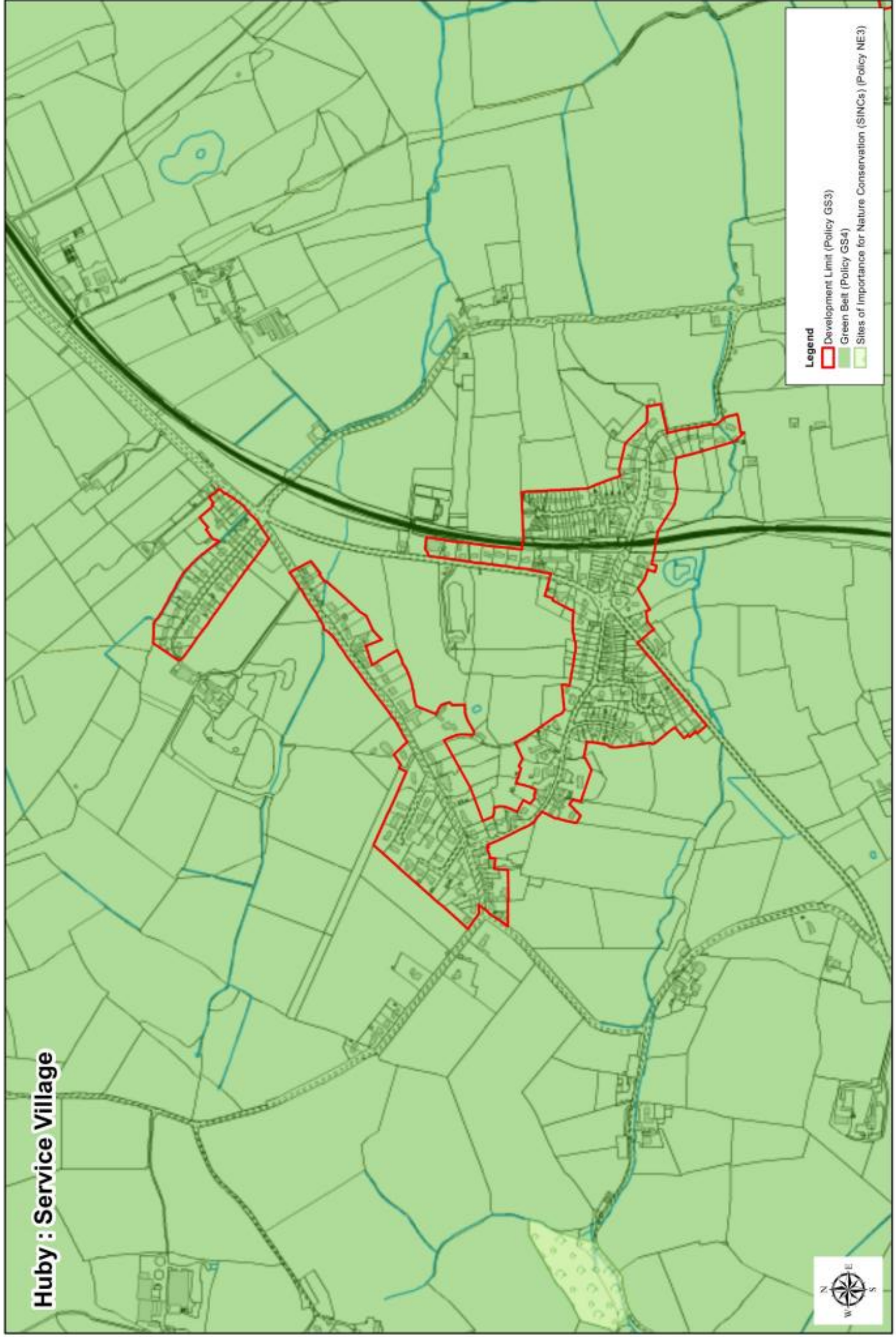
- Development Limit (Policy GS3)
- AONB (Policy GS6)
- Conservation Area (Policy HP2)
- Park Or Garden Of Historic Interest (Policy HP2)
- SSSI (Policy NE3)



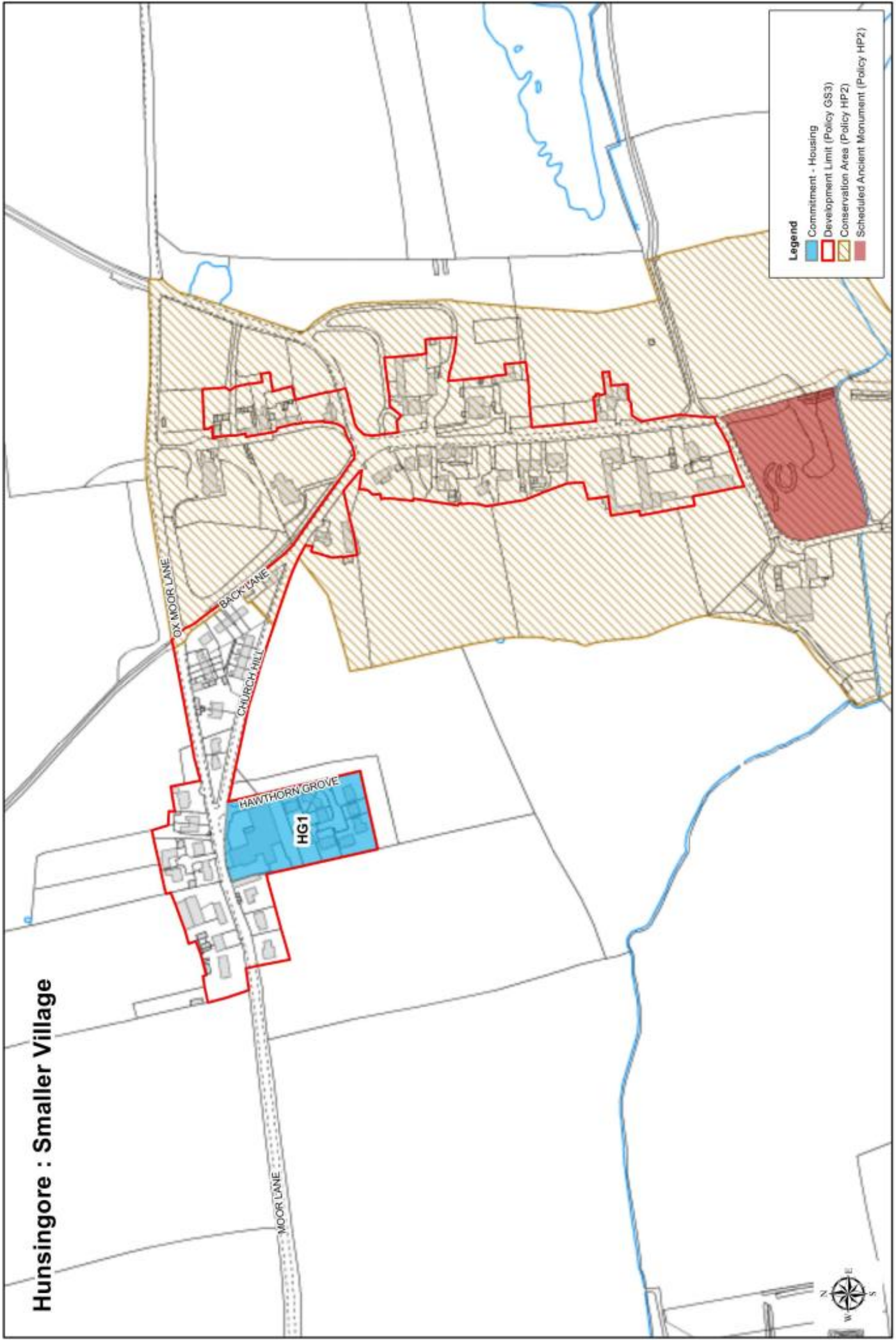
Hampsthwaite : Service Village



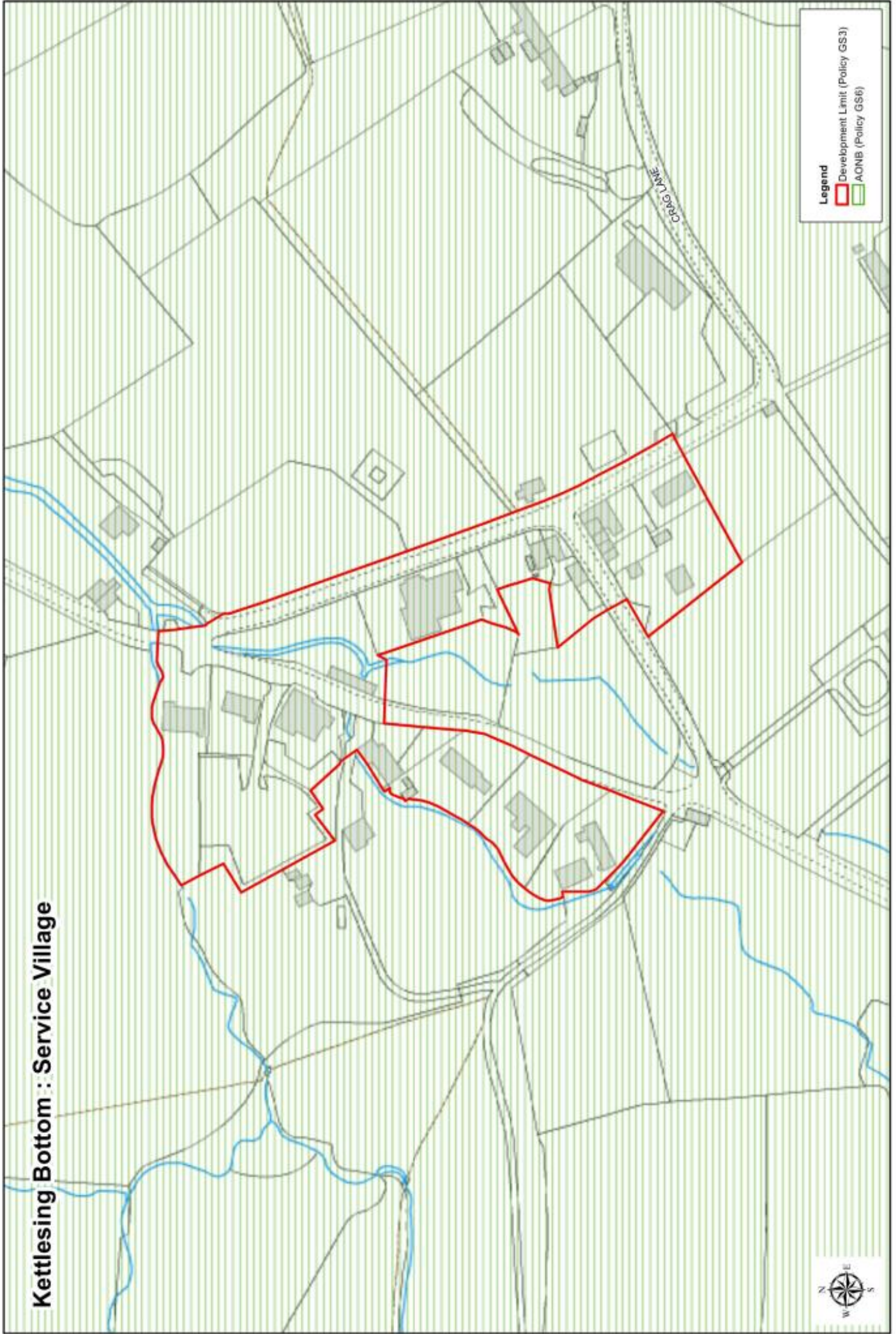
Huby : Service Village



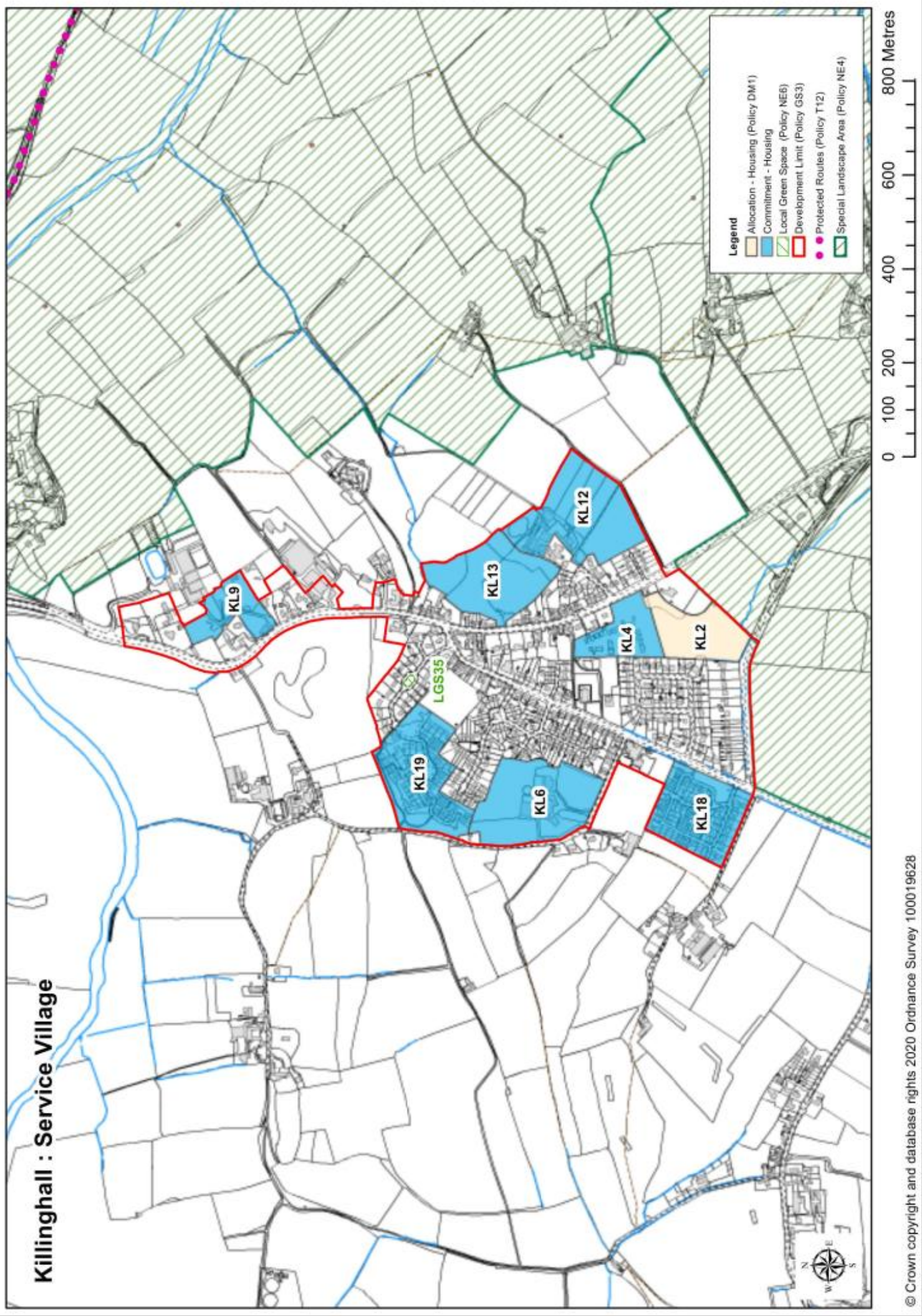
Hunsingore : Smaller Village



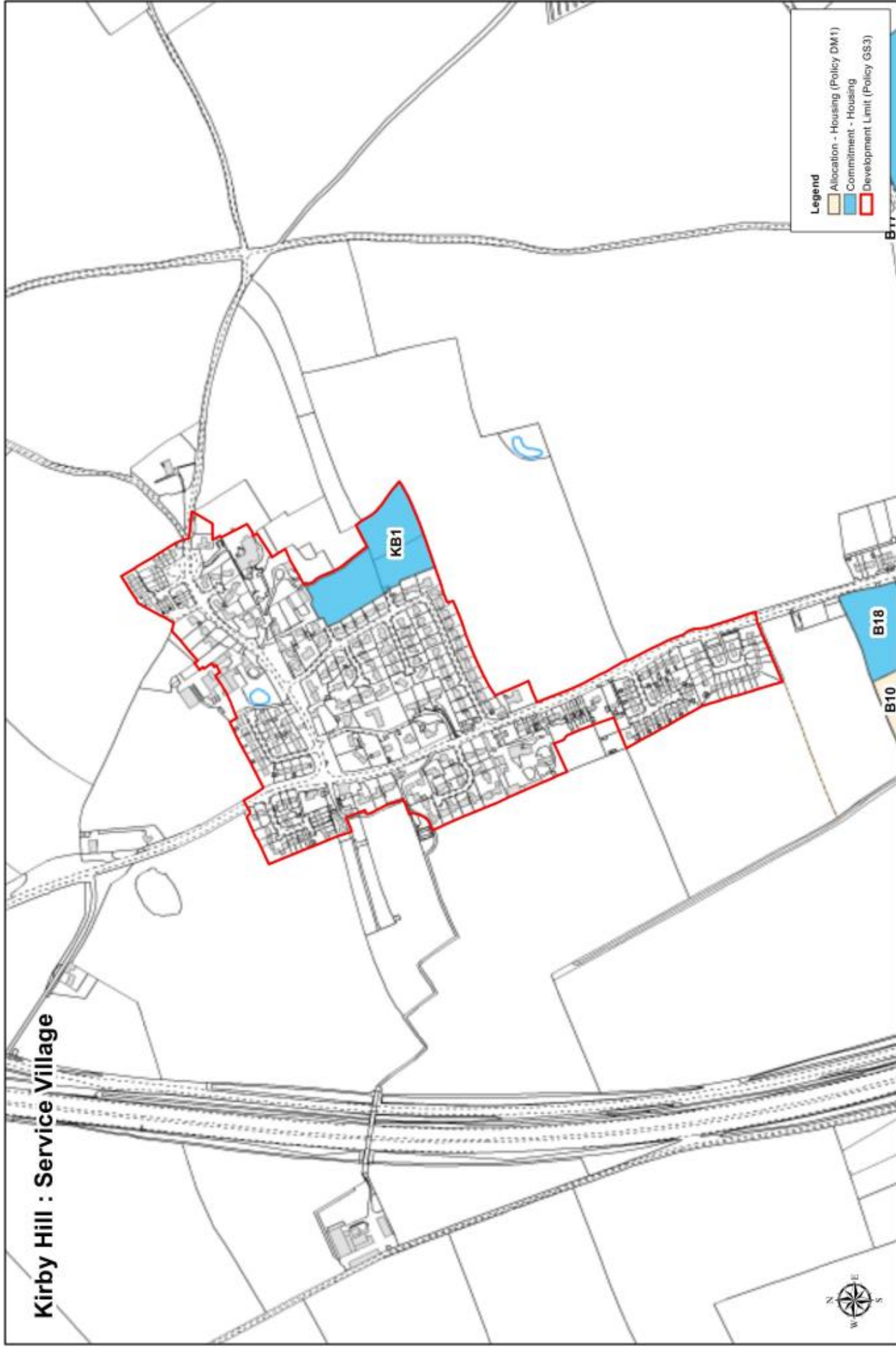
Kettlesing Bottom : Service Village



Killinghall : Service Village



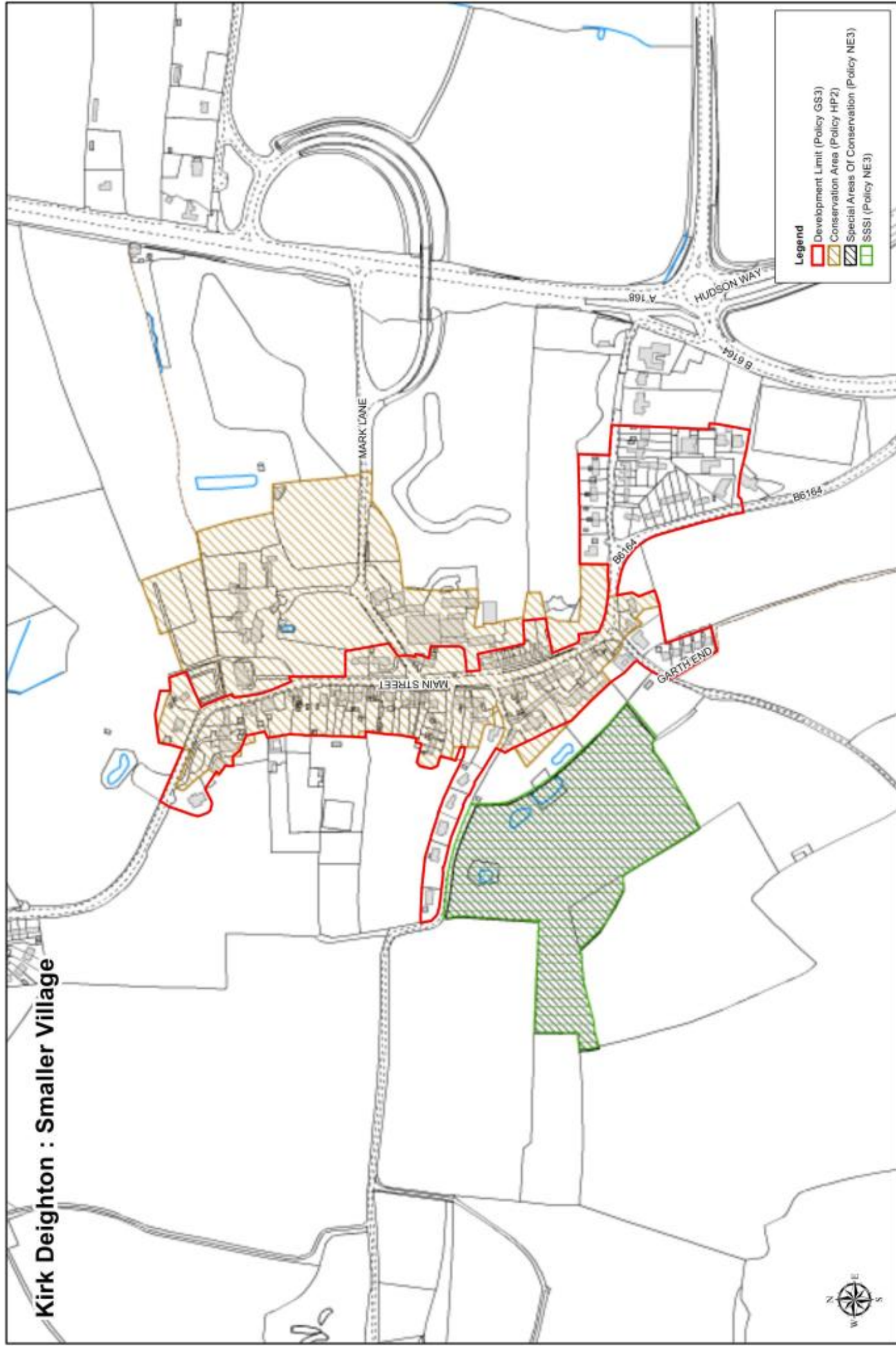
Kirby Hill : Service Village



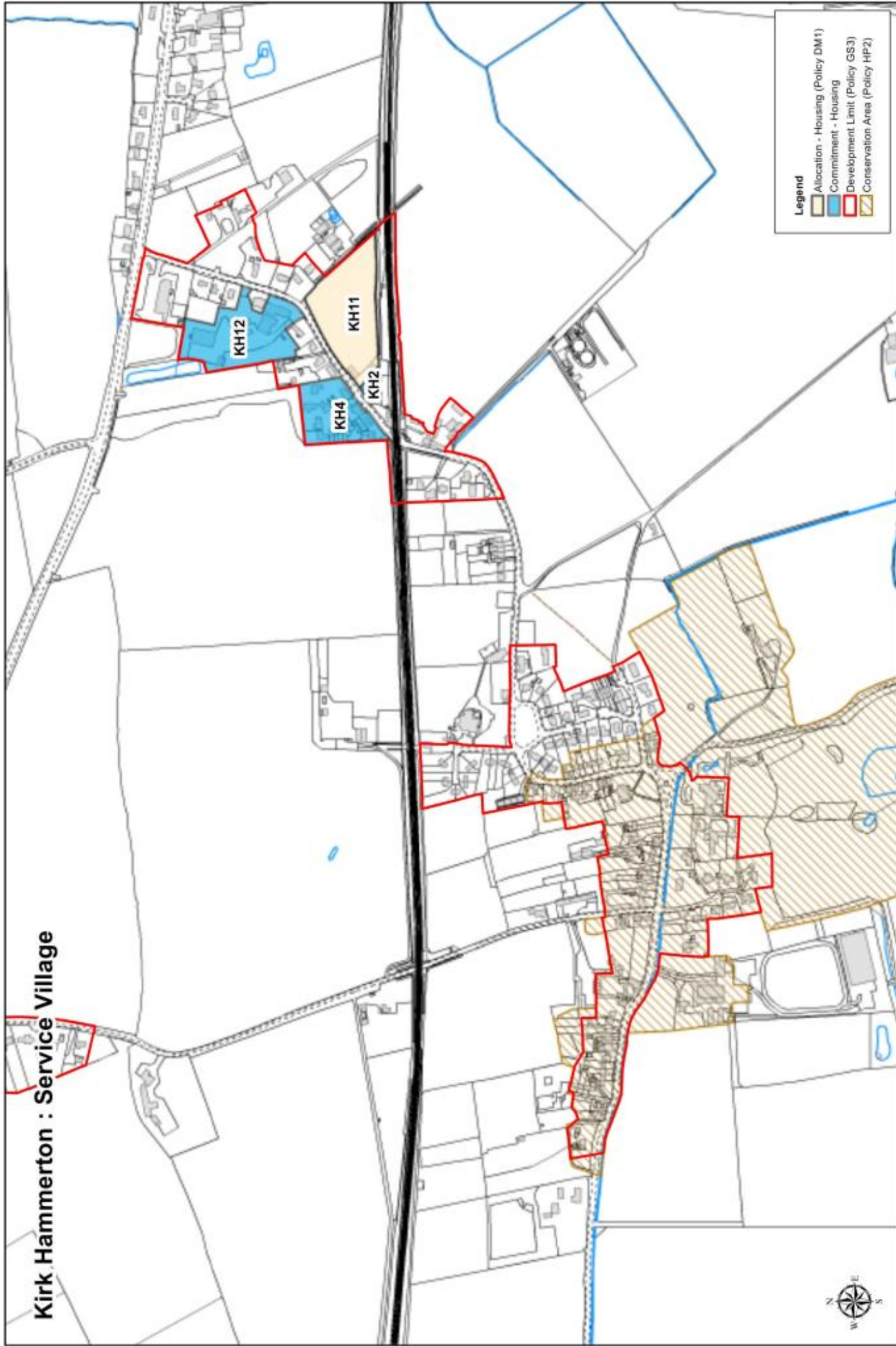
- Legend**
- Allocation - Housing (Policy DM1)
 - Commitment - Housing
 - Development Limit (Policy GS3)

0 100 200 400 600 Metres

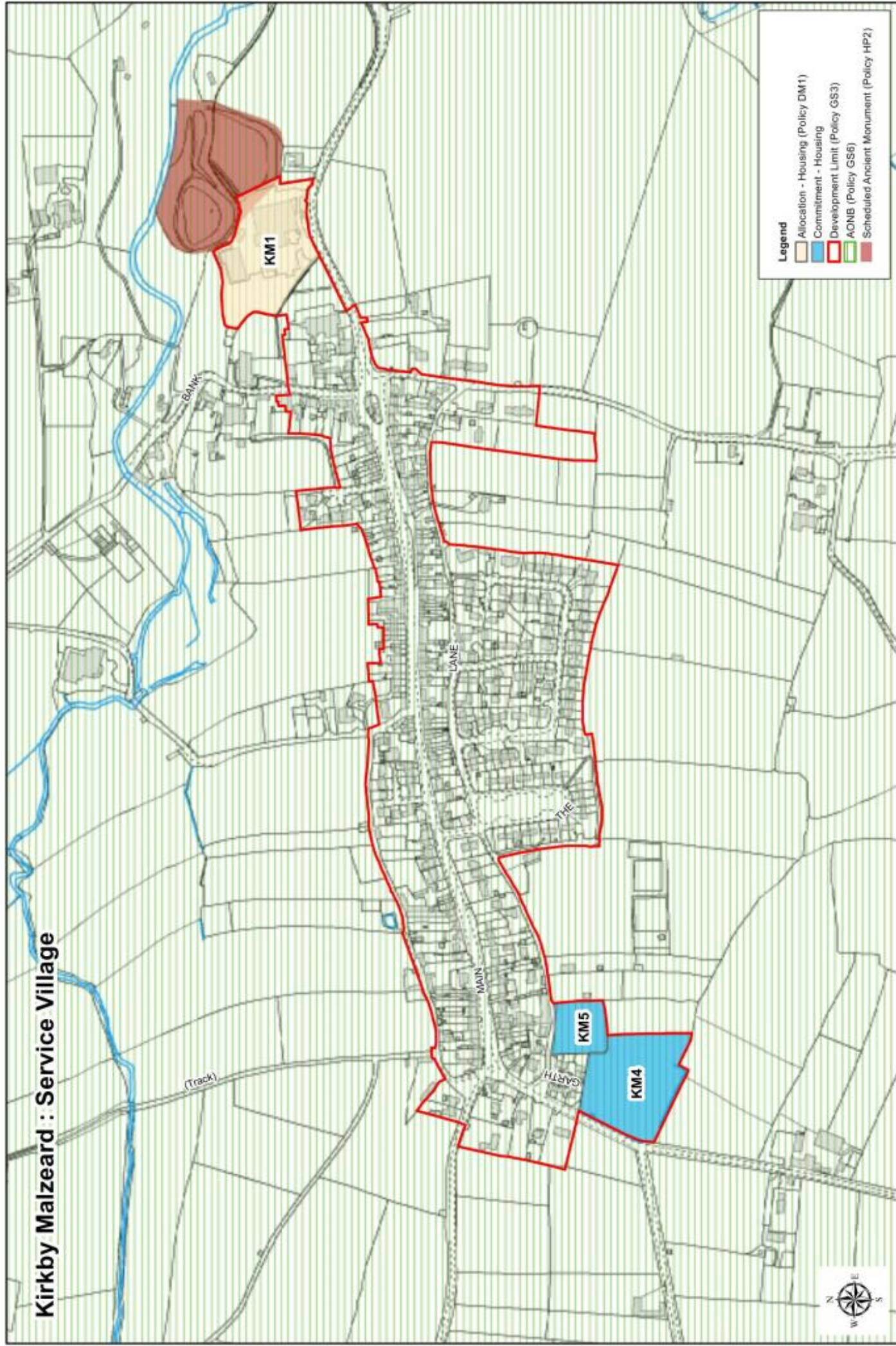
Kirk Deighton : Smaller Village



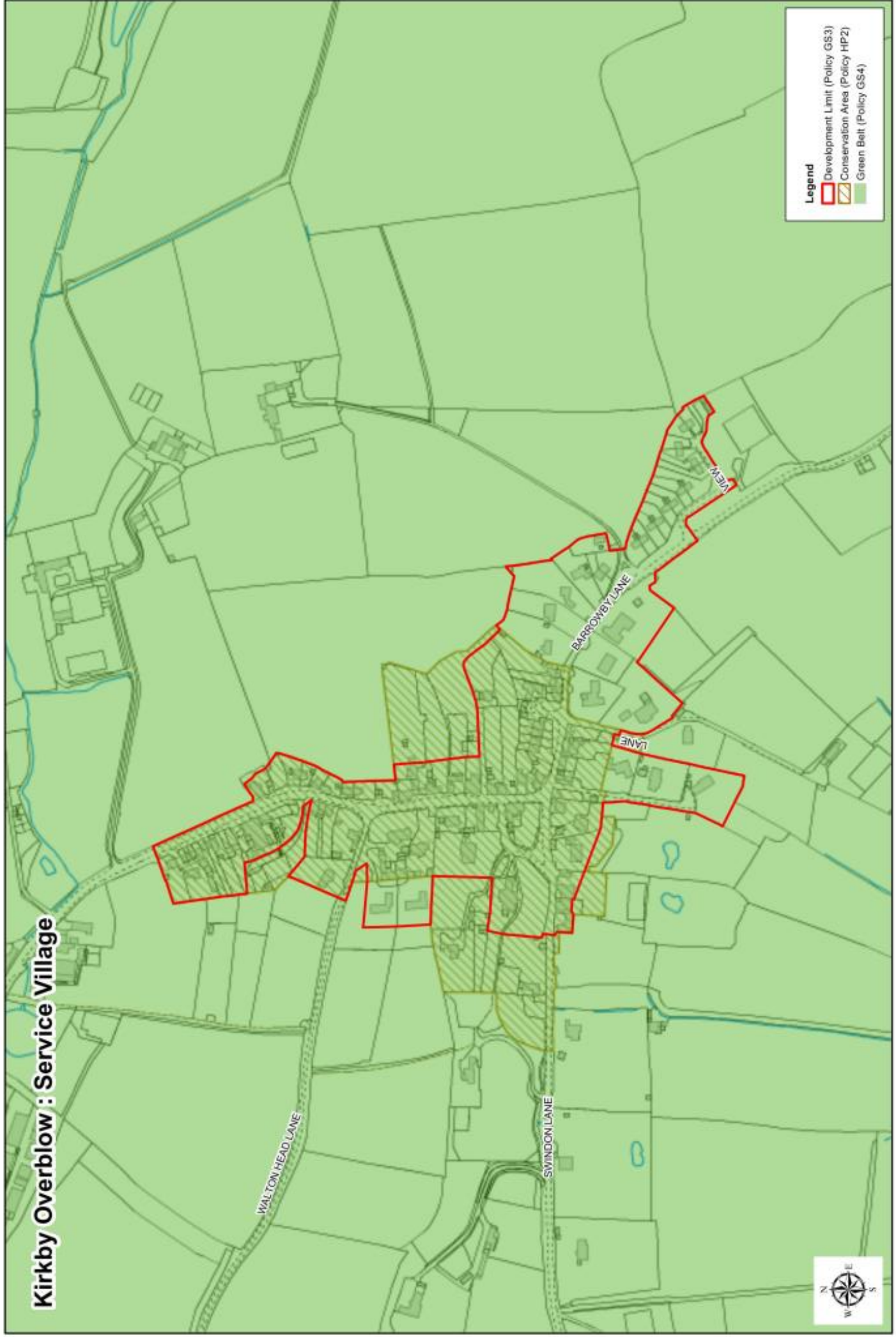
Kirk Hammerton : Service Village



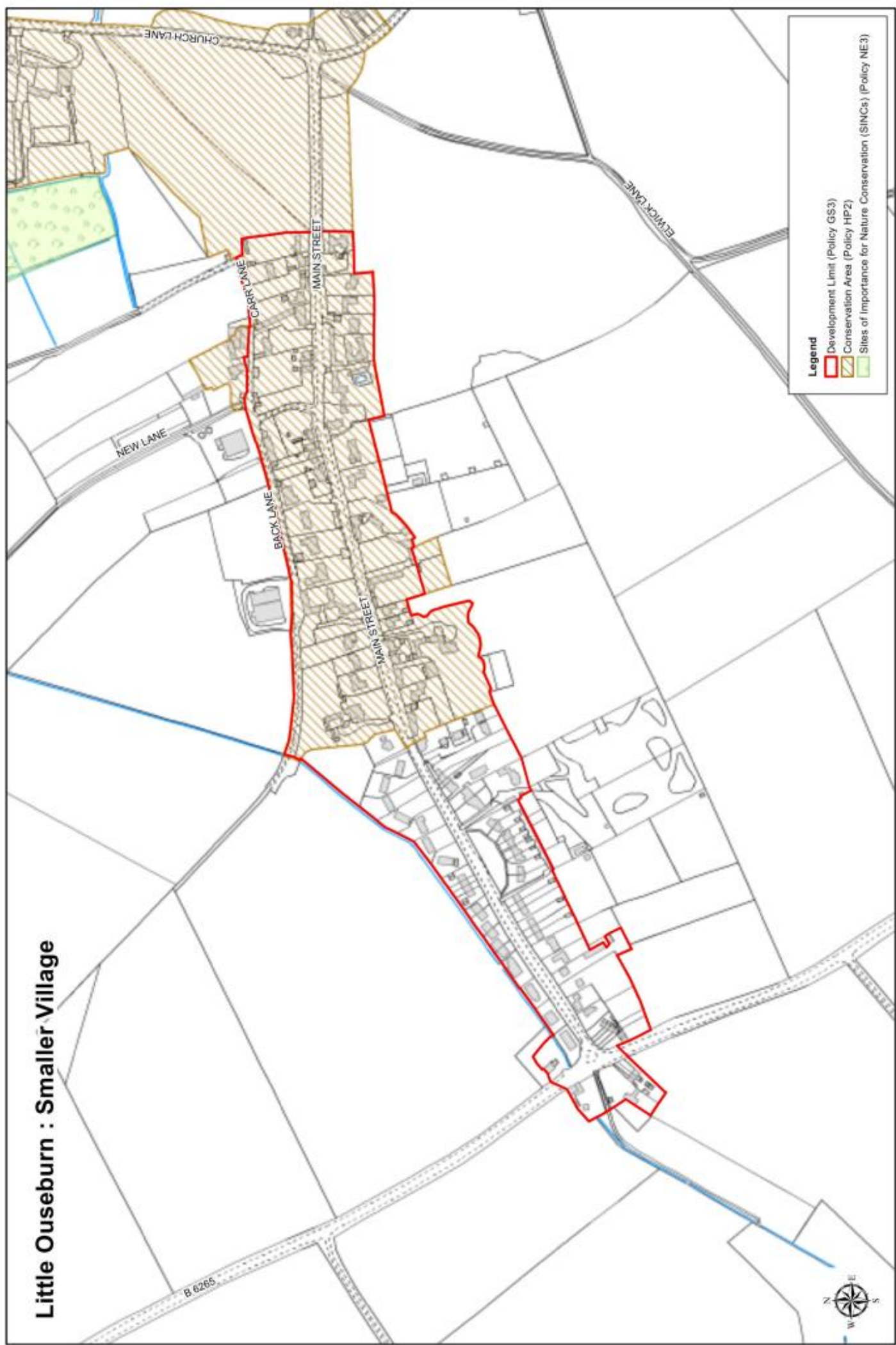
Kirkby Malzeard : Service Village



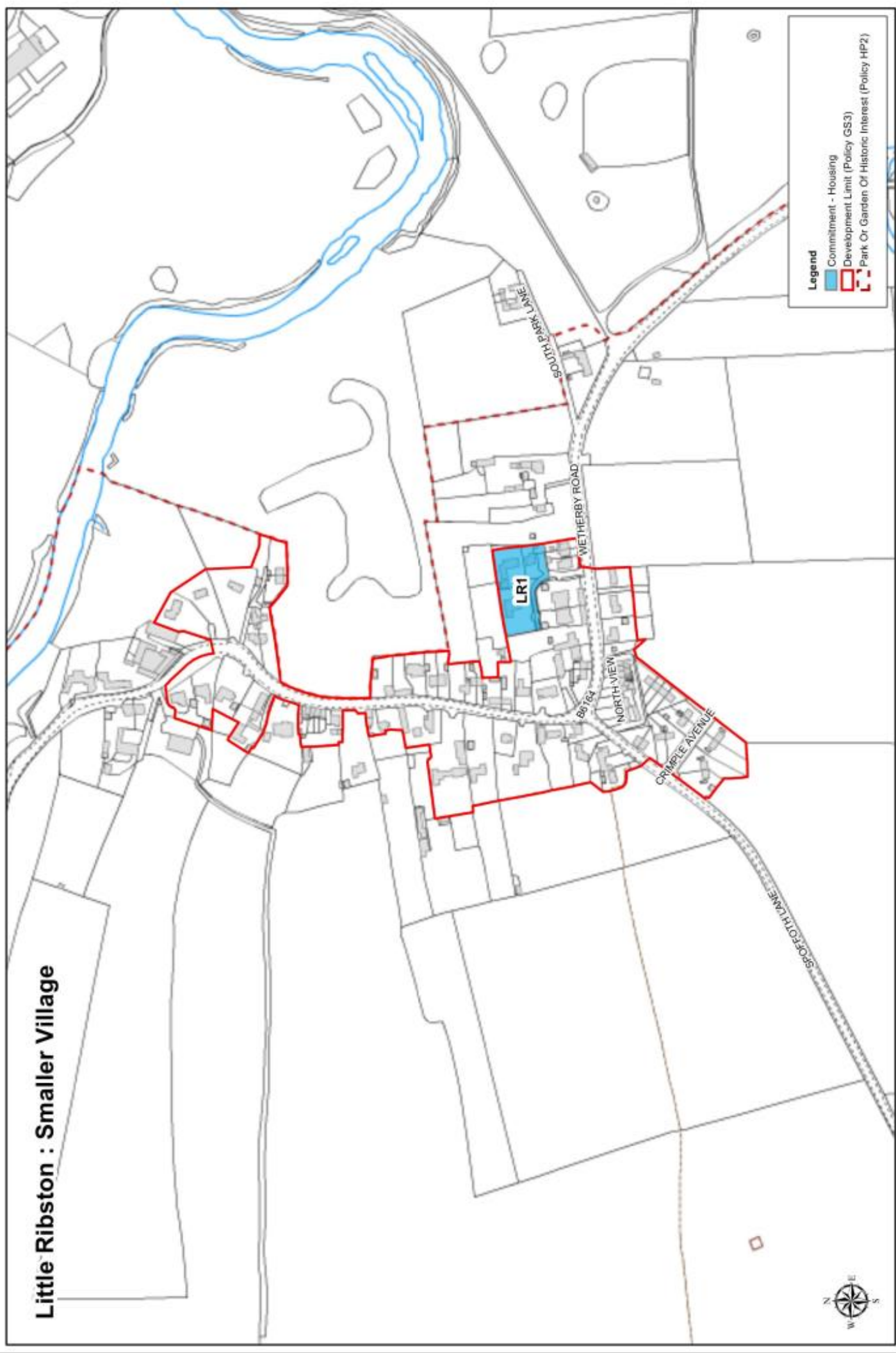
Kirkby Overblow : Service Village



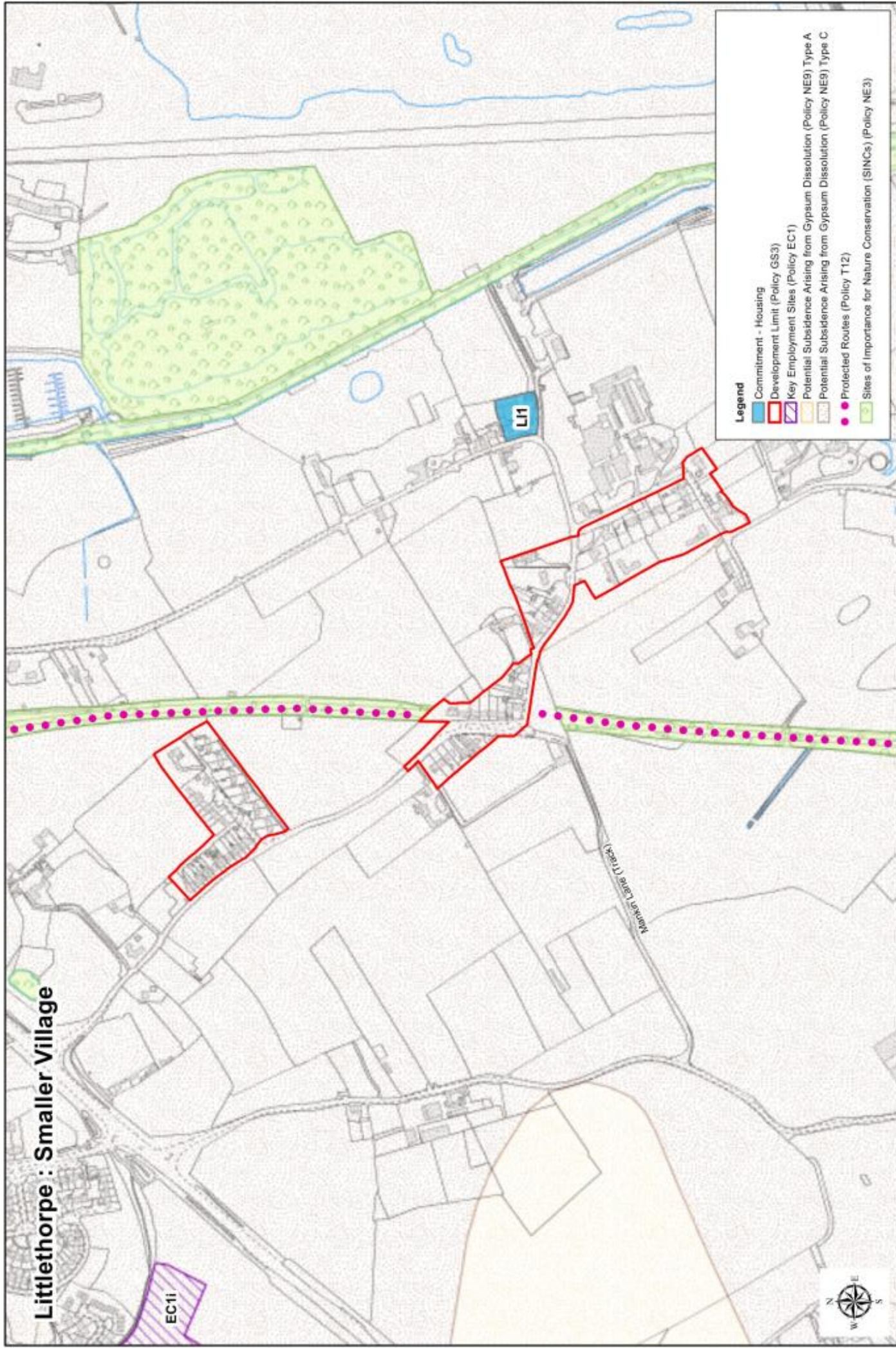
Little Ouseburn : Smaller Village



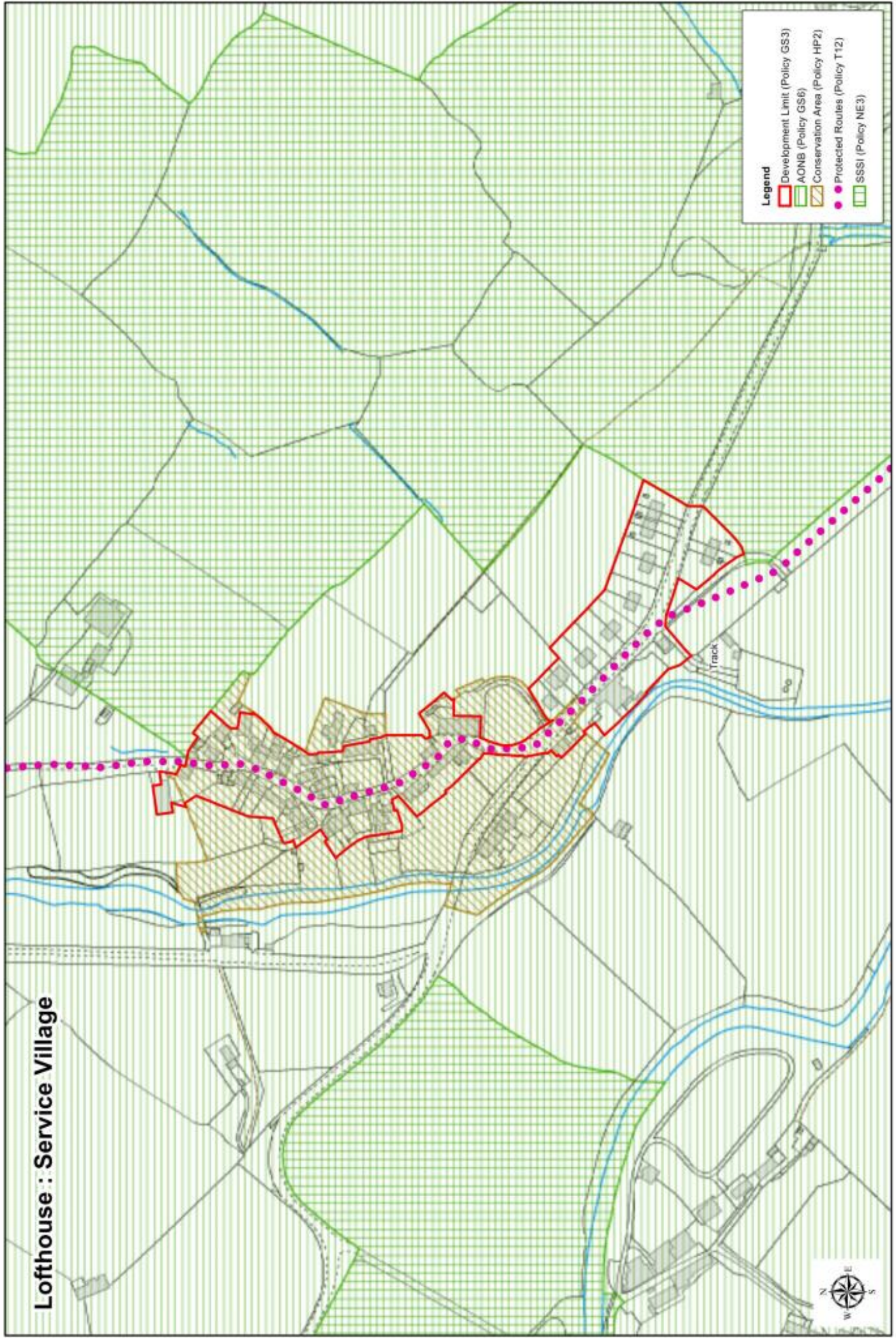
Little Ribston : Smaller Village



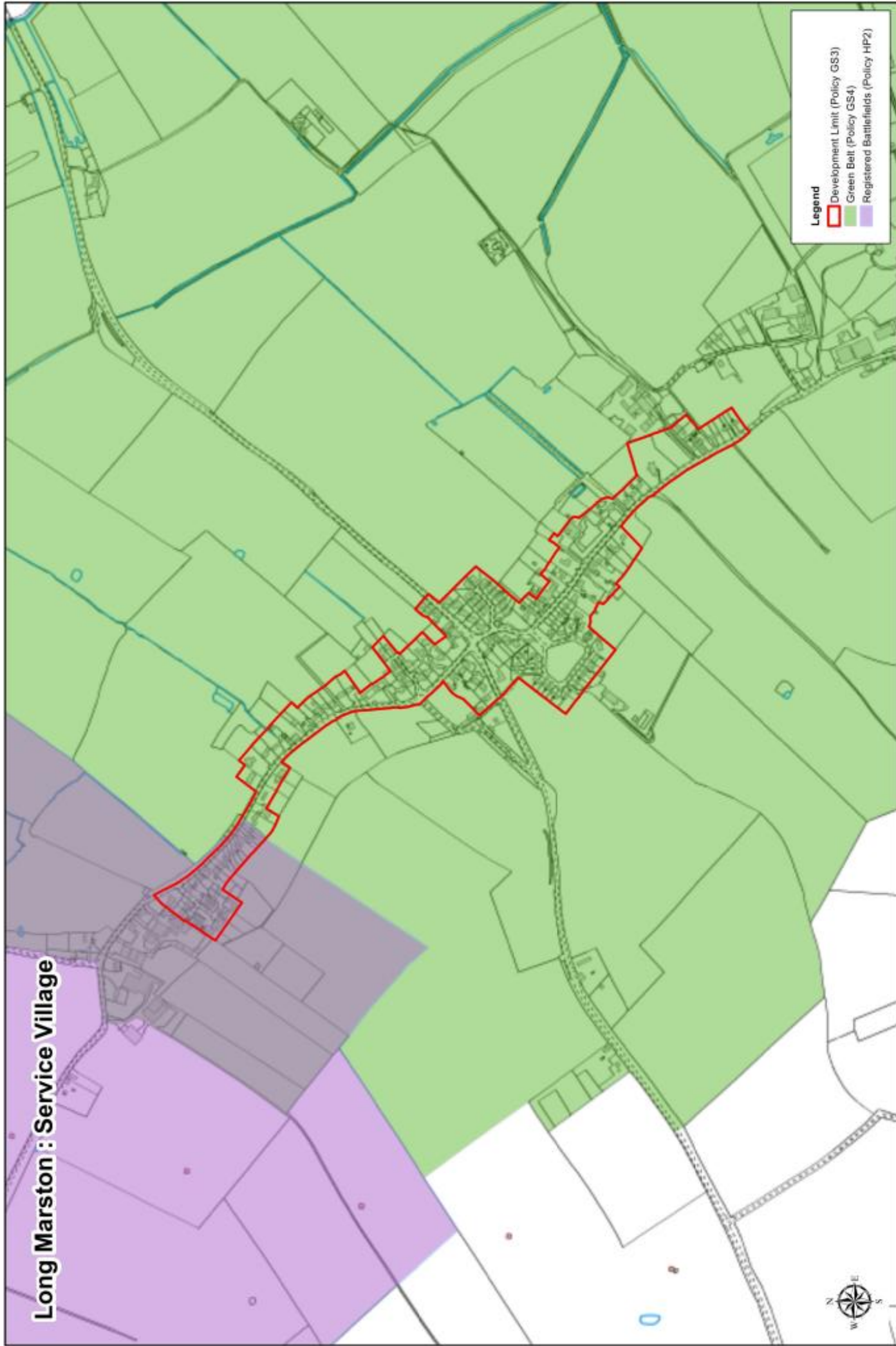
Littlethorpe : Smaller Village



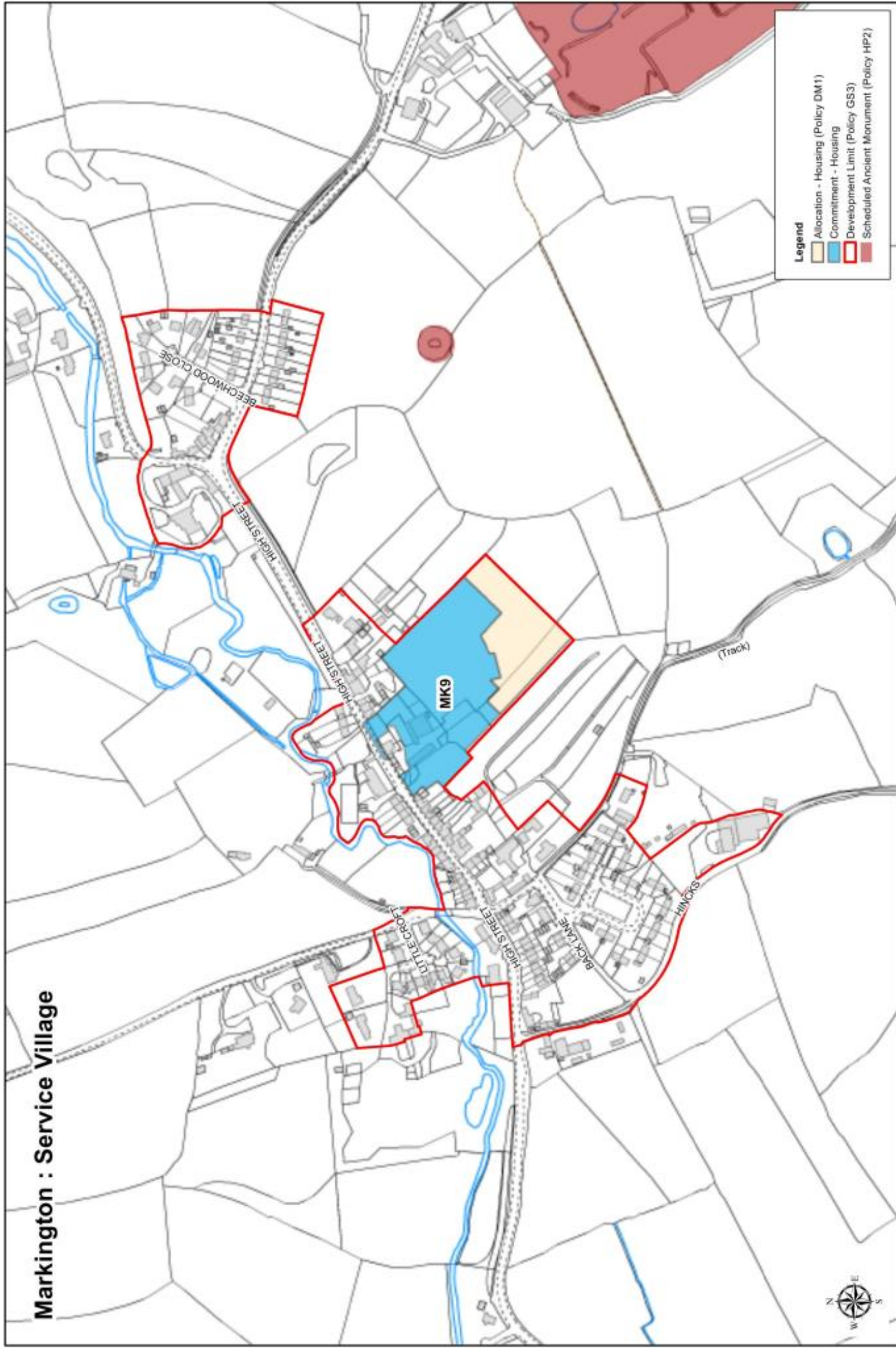
Lofthouse : Service Village



Long Marston : Service Village

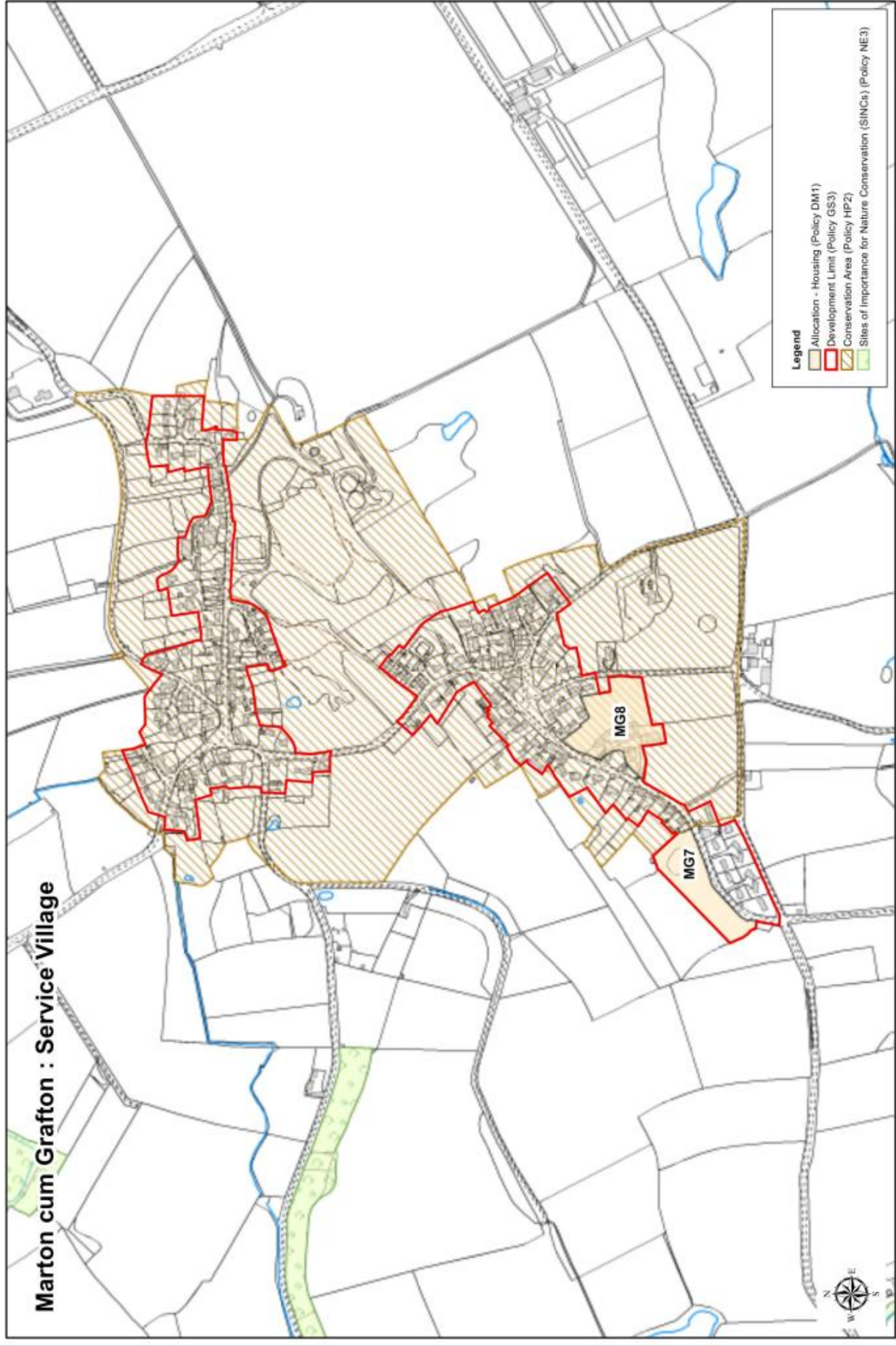


Markington : Service Village

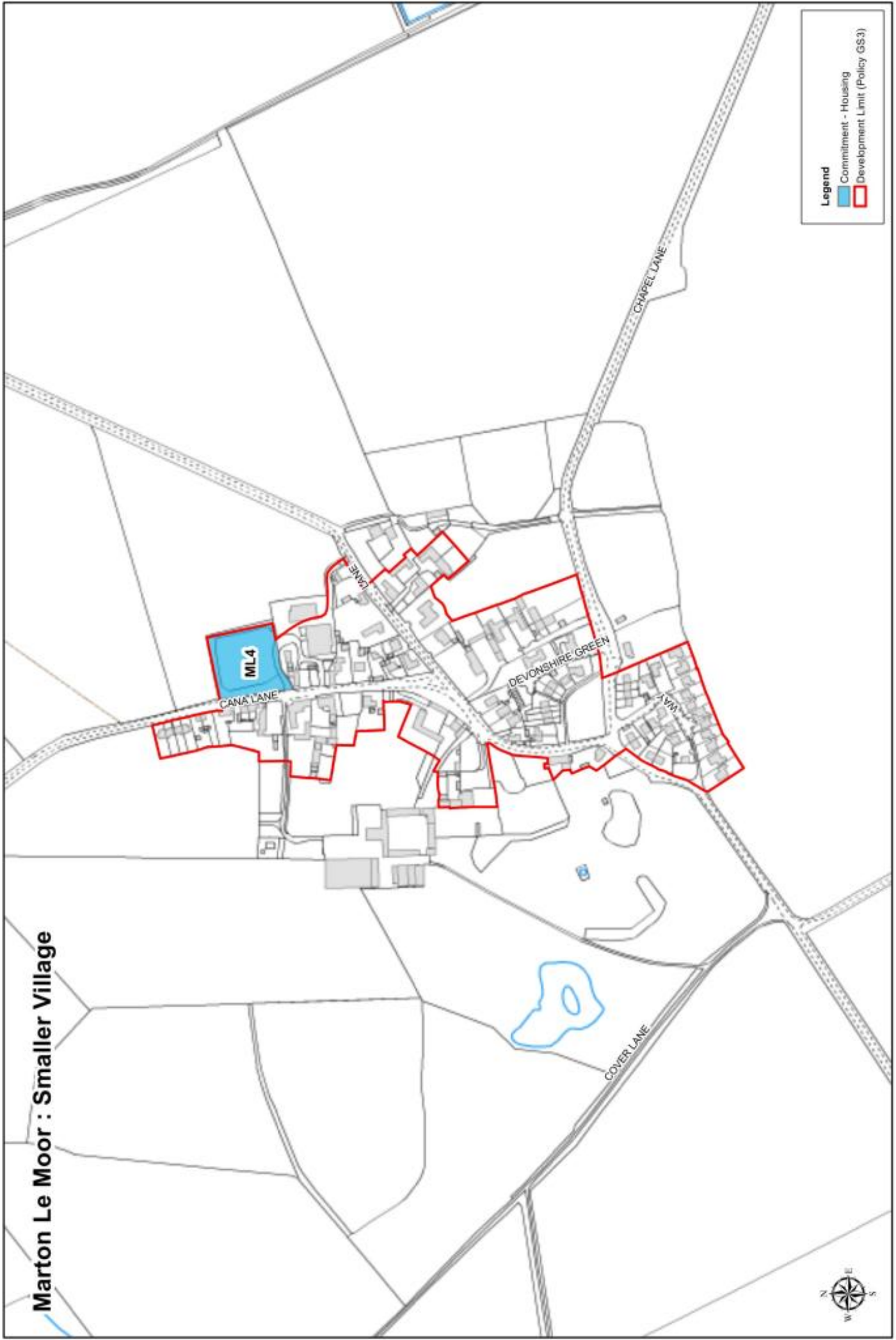


- Legend**
- Allocation - Housing (Policy DM1)
 - Commitment - Housing
 - Development Limit (Policy GS3)
 - Scheduled Ancient Monument (Policy HP2)

Marion cum Grafton : Service Village



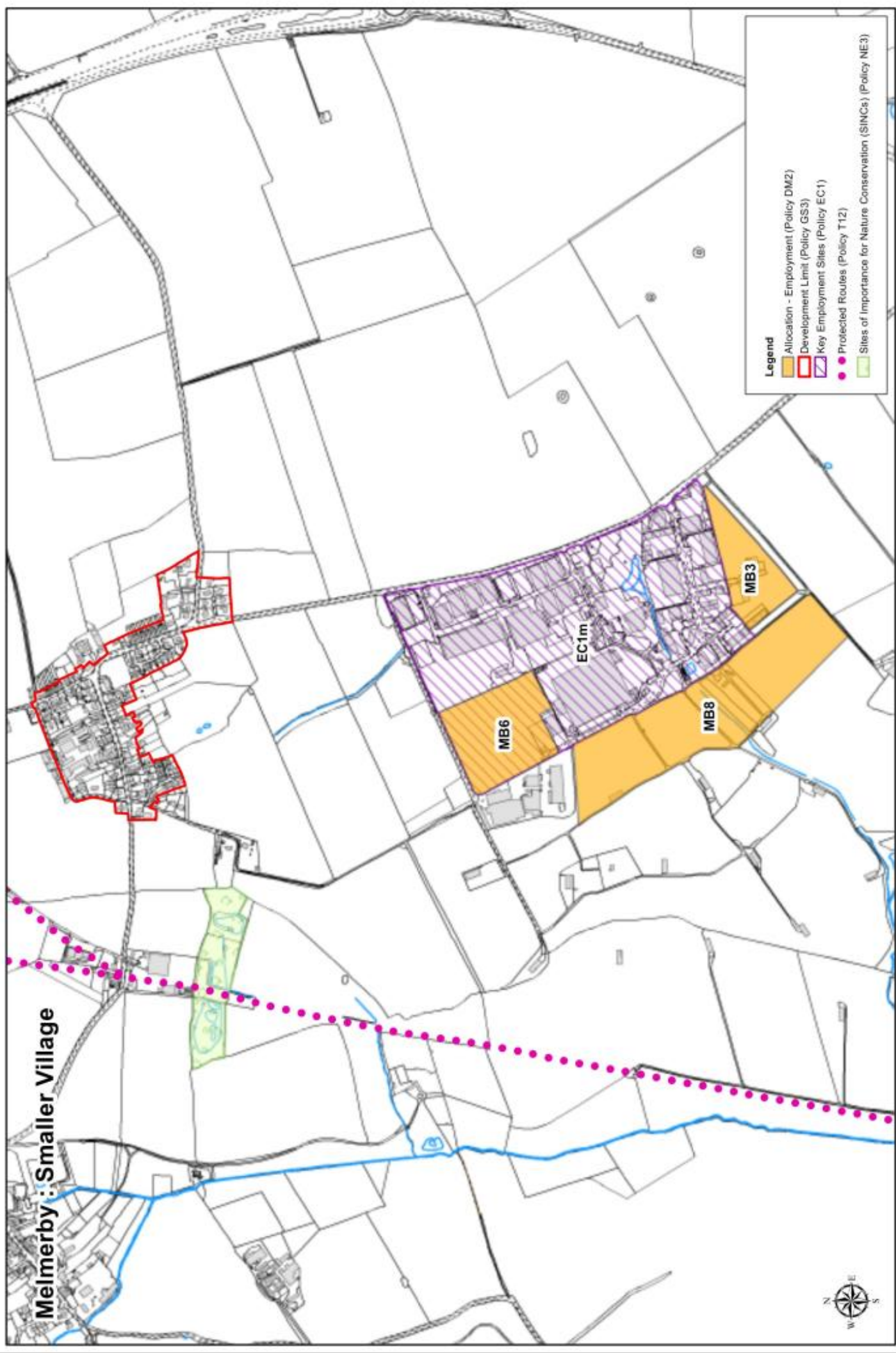
Marston Le Moor : Smaller Village



Legend

- Commitment - Housing
- Development Limit (Policy GS3)





Melmerby Smaller Village

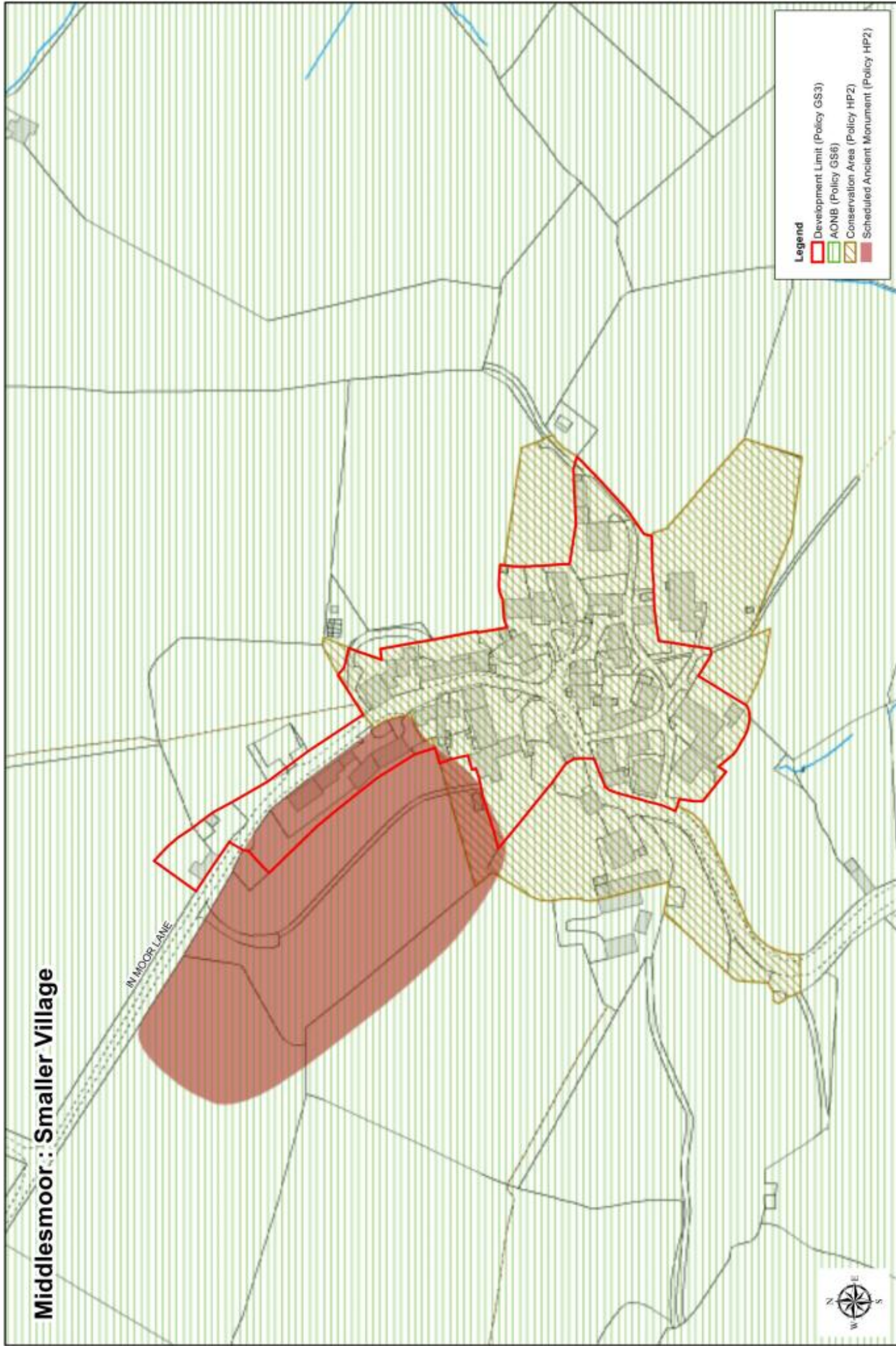
Legend

- Allocation - Employment (Policy DM2)
- Development Limit (Policy GS3)
- Key Employment Sites (Policy EC1)
- Protected Routes (Policy T12)
- Sites of Importance for Nature Conservation (SINCs) (Policy NE3)

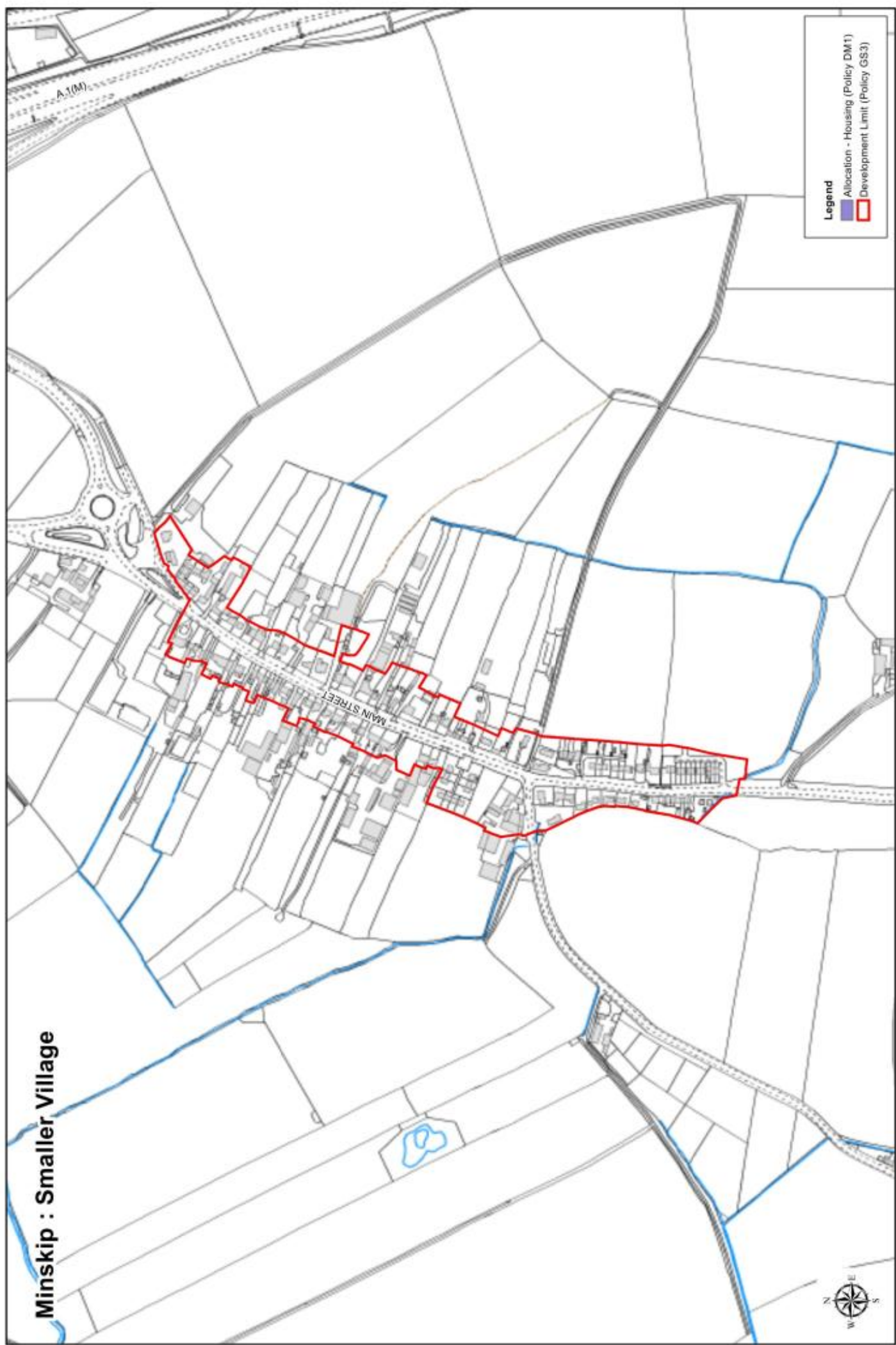


Middlesmoor : Smaller Village

IN MOOR LANE



Minskip : Smaller Village

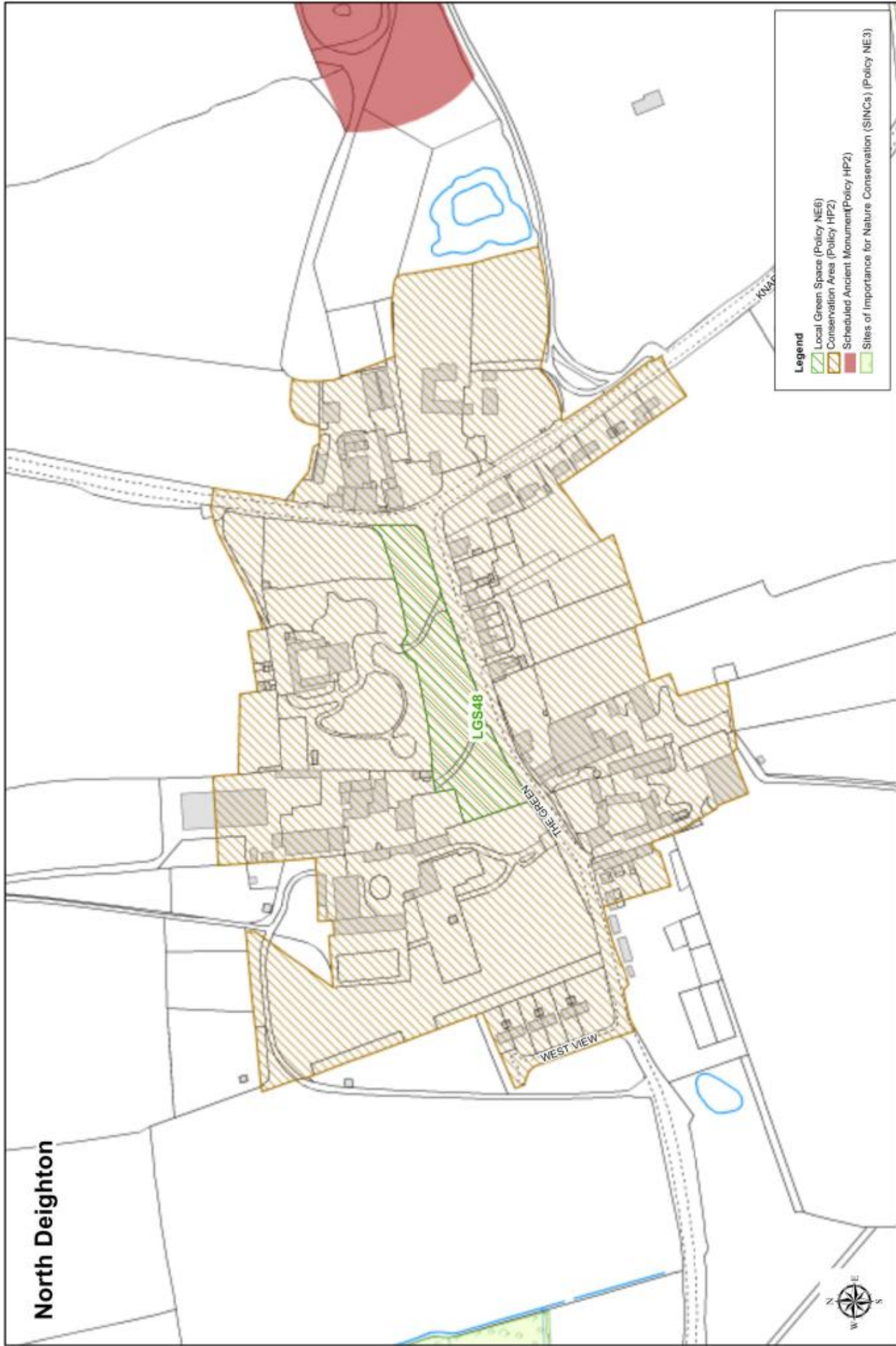


Legend

- Allocation - Housing (Policy DM1)
- Development Limit (Policy GS3)



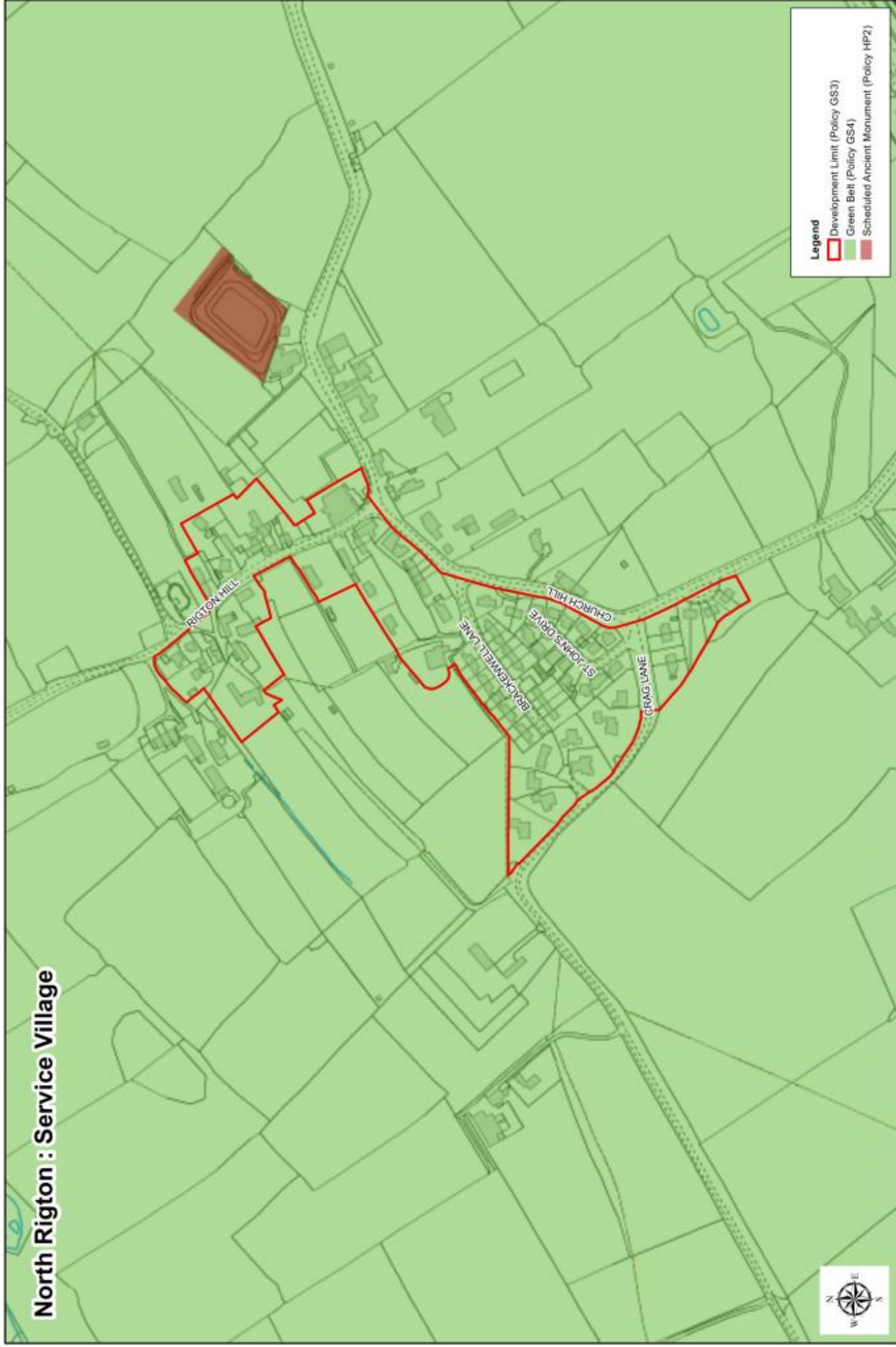
North Deighton



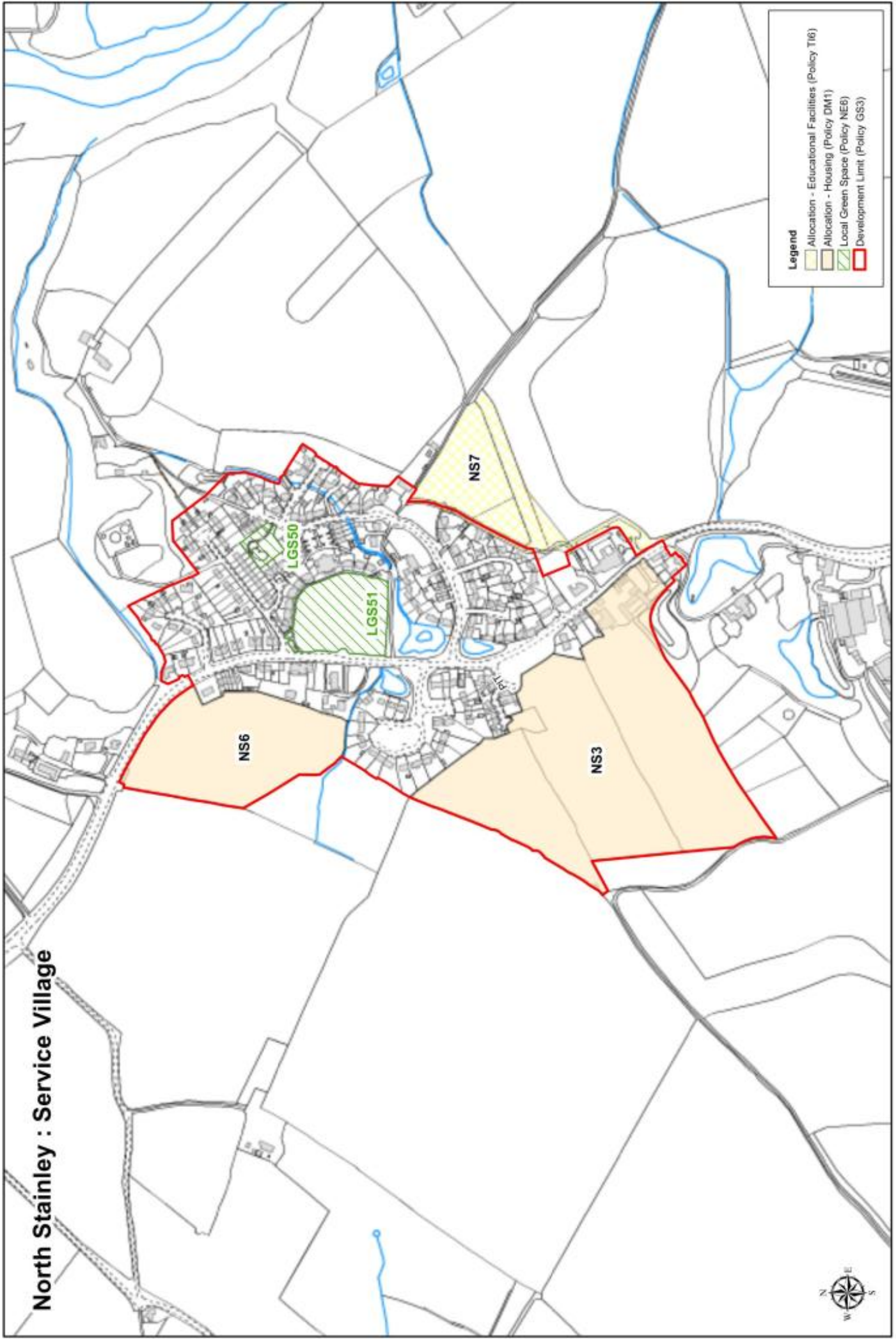
- Legend**
- Local Green Space (Policy NE6)
 - Conservation Area (Policy HP2)
 - Scheduled Ancient Monument (Policy HP2)
 - Sites of Importance for Nature Conservation (SINCs) (Policy NE3)

0 100 200 Metres

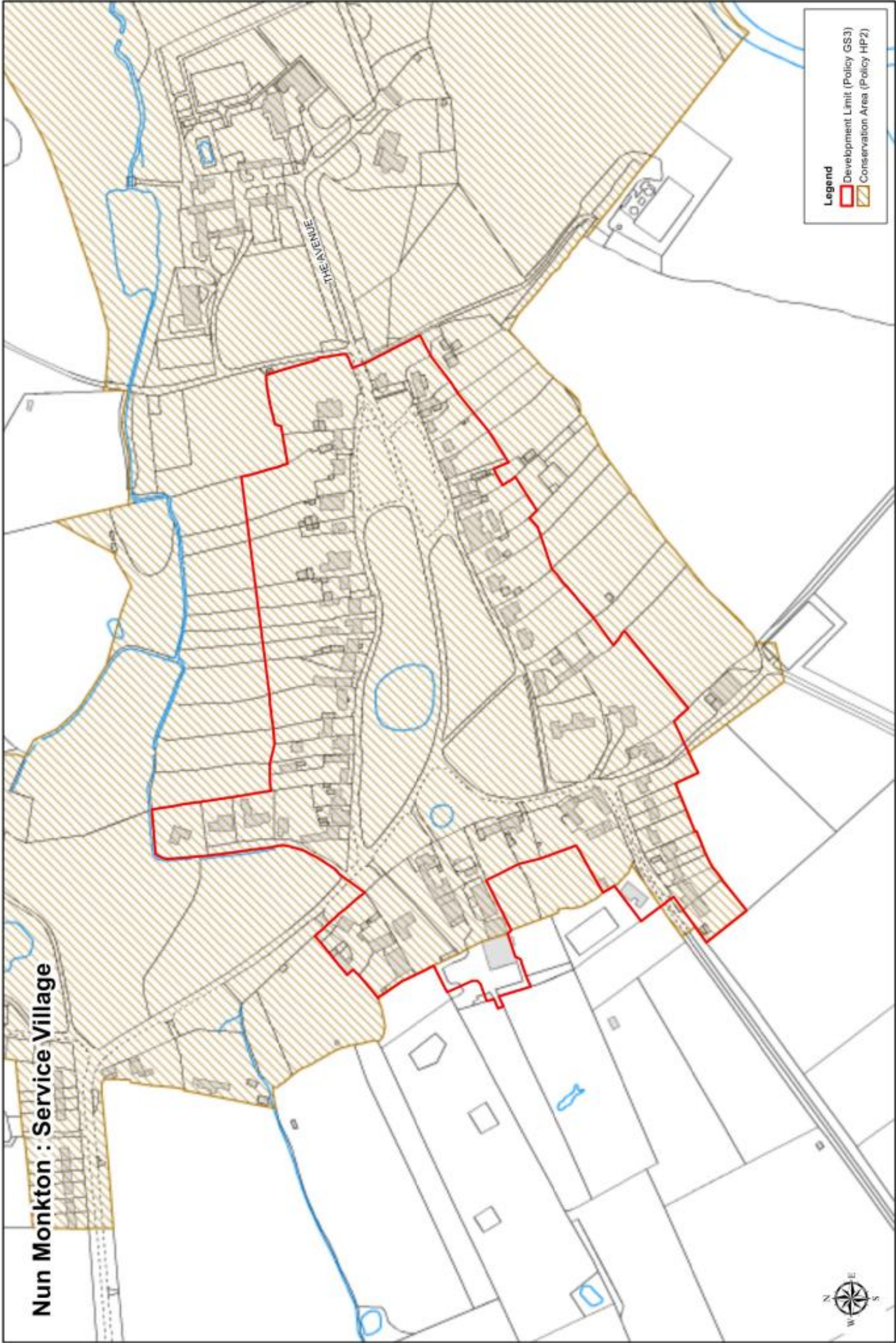
North Rigton : Service Village



North Stainley : Service Village



Nun Monkton : Service Village

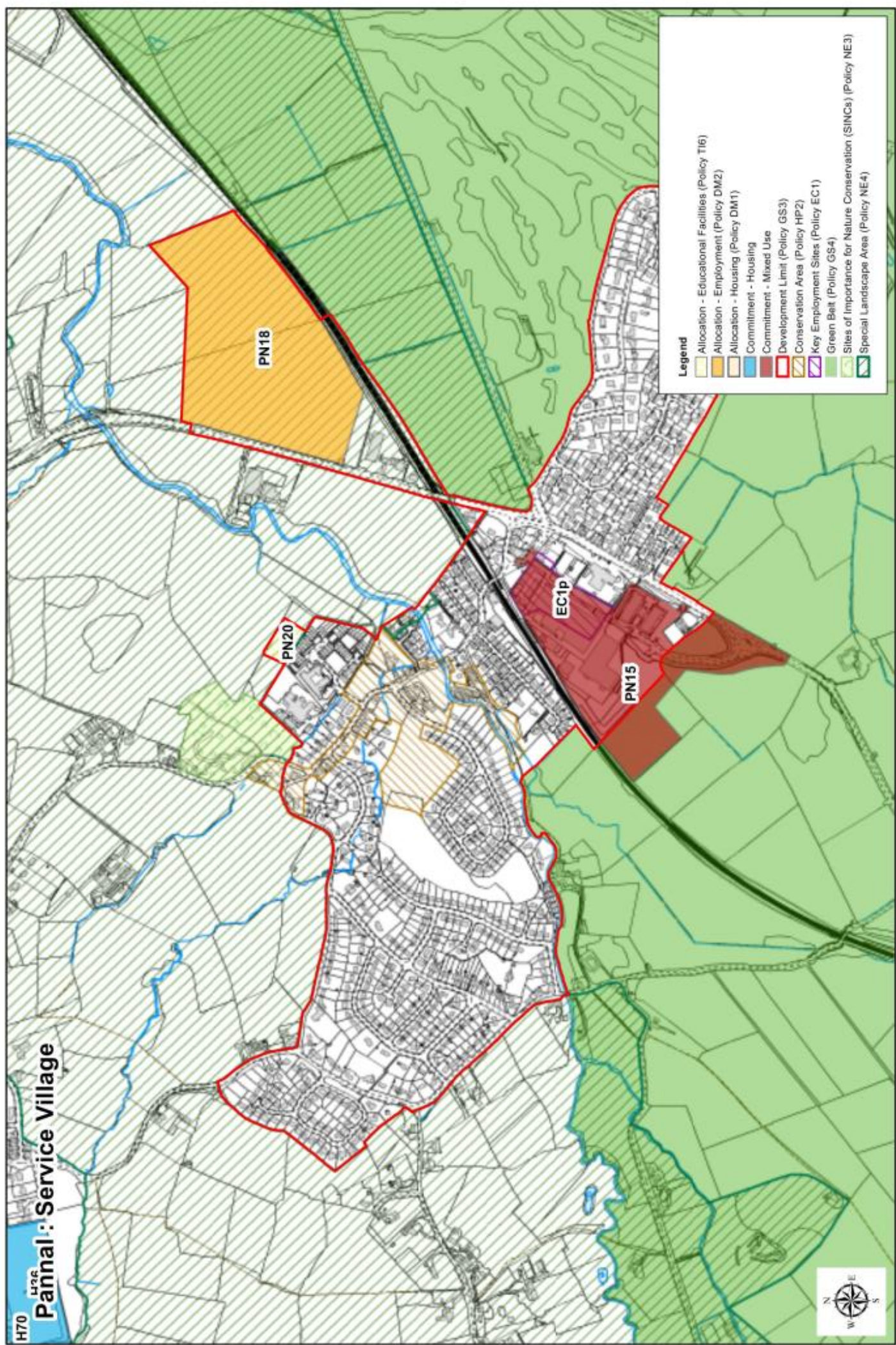


0 100 200 Metres

H70

L136

Pannal: Service Village

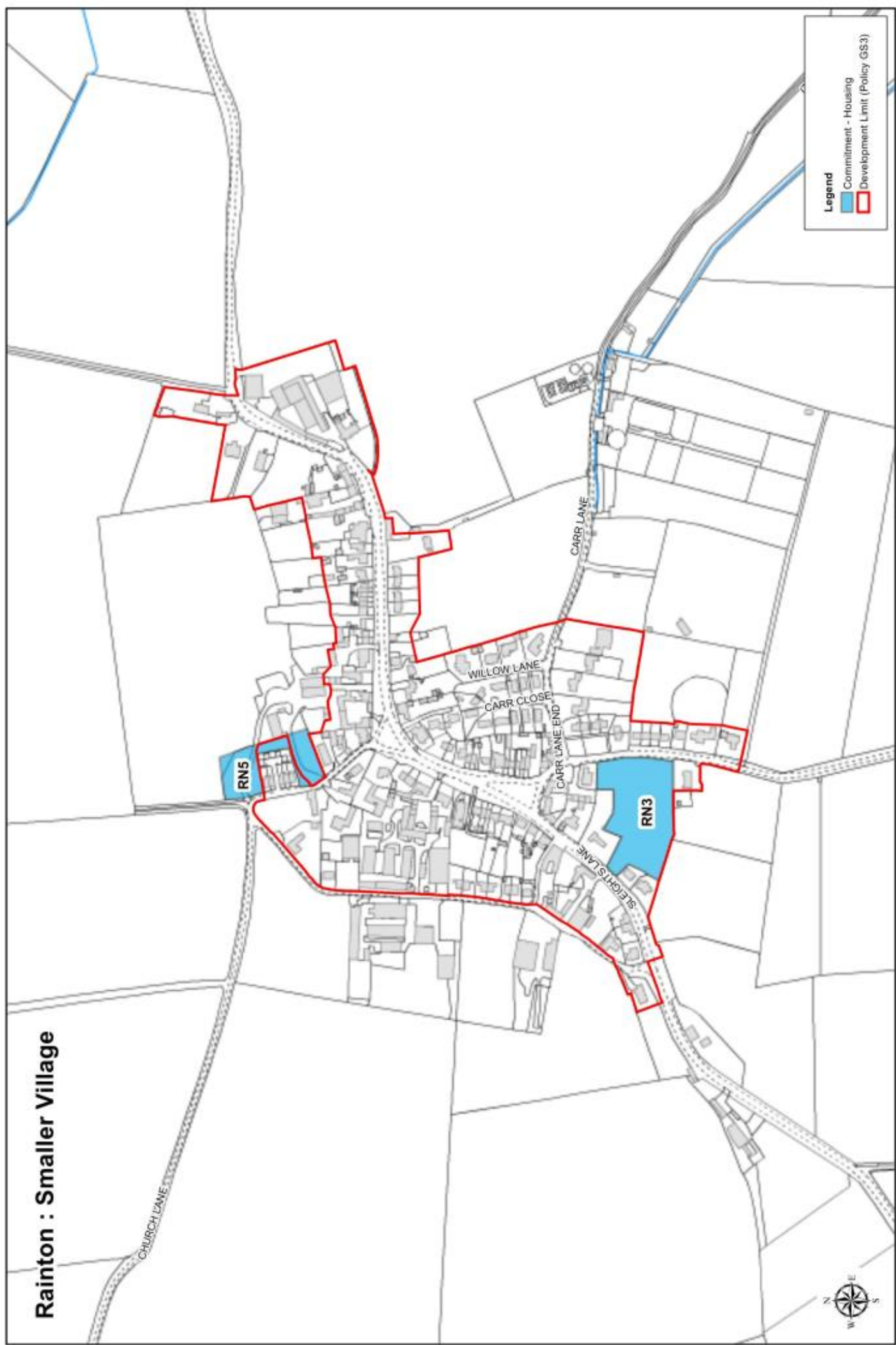


Legend

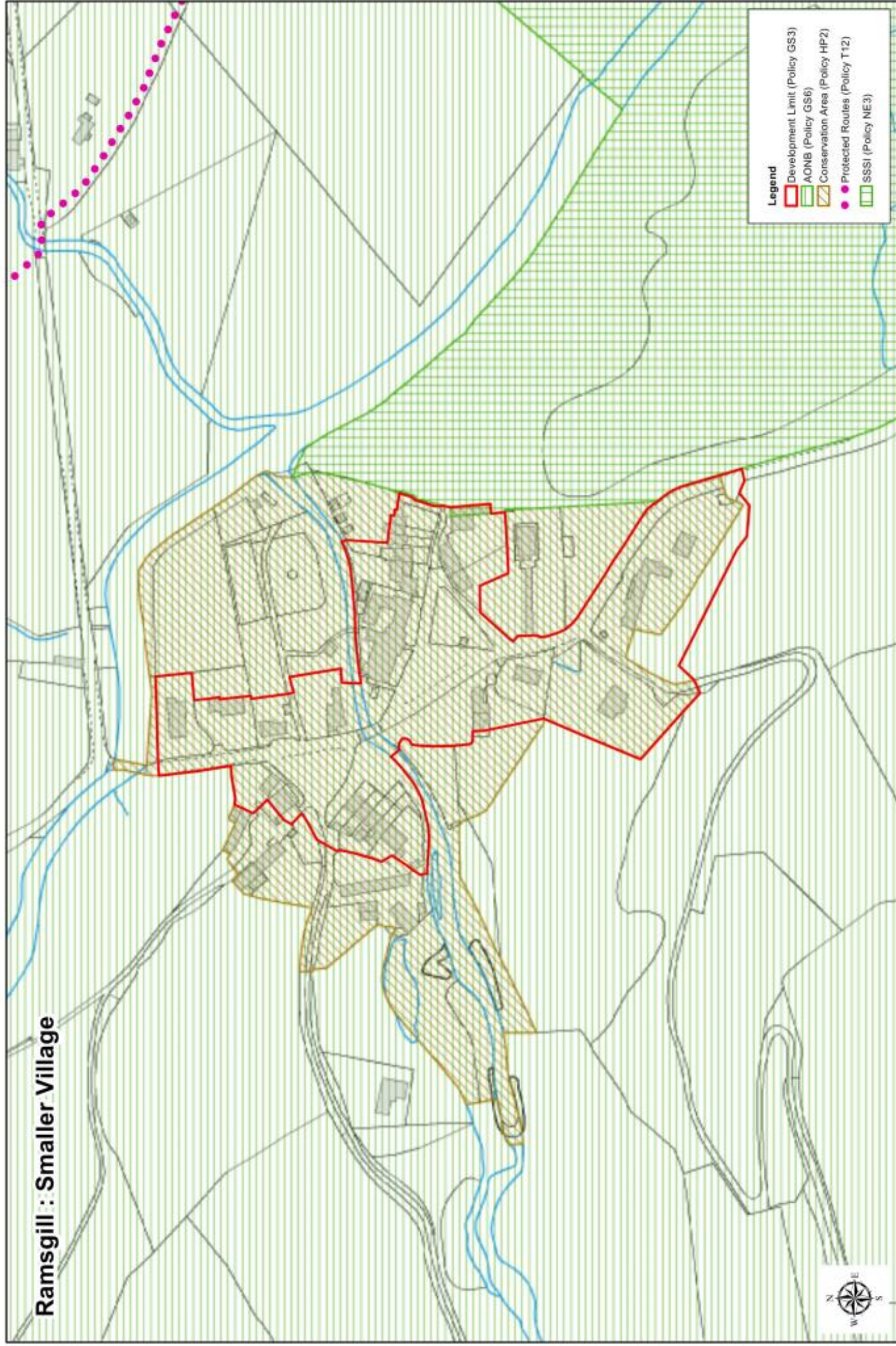
- Allocation - Educational Facilities (Policy T16)
- Allocation - Employment (Policy DM2)
- Allocation - Housing (Policy DM1)
- Commitment - Housing
- Commitment - Mixed Use
- Development Limit (Policy GS3)
- Conservation Area (Policy HP2)
- Key Employment Sites (Policy EC1)
- Green Belt (Policy GS4)
- Sites of Importance for Nature Conservation (SINCs) (Policy NE3)
- Special Landscapes Area (Policy NE4)



Rainton : Smaller Village



Ramsgill : Smaller Village

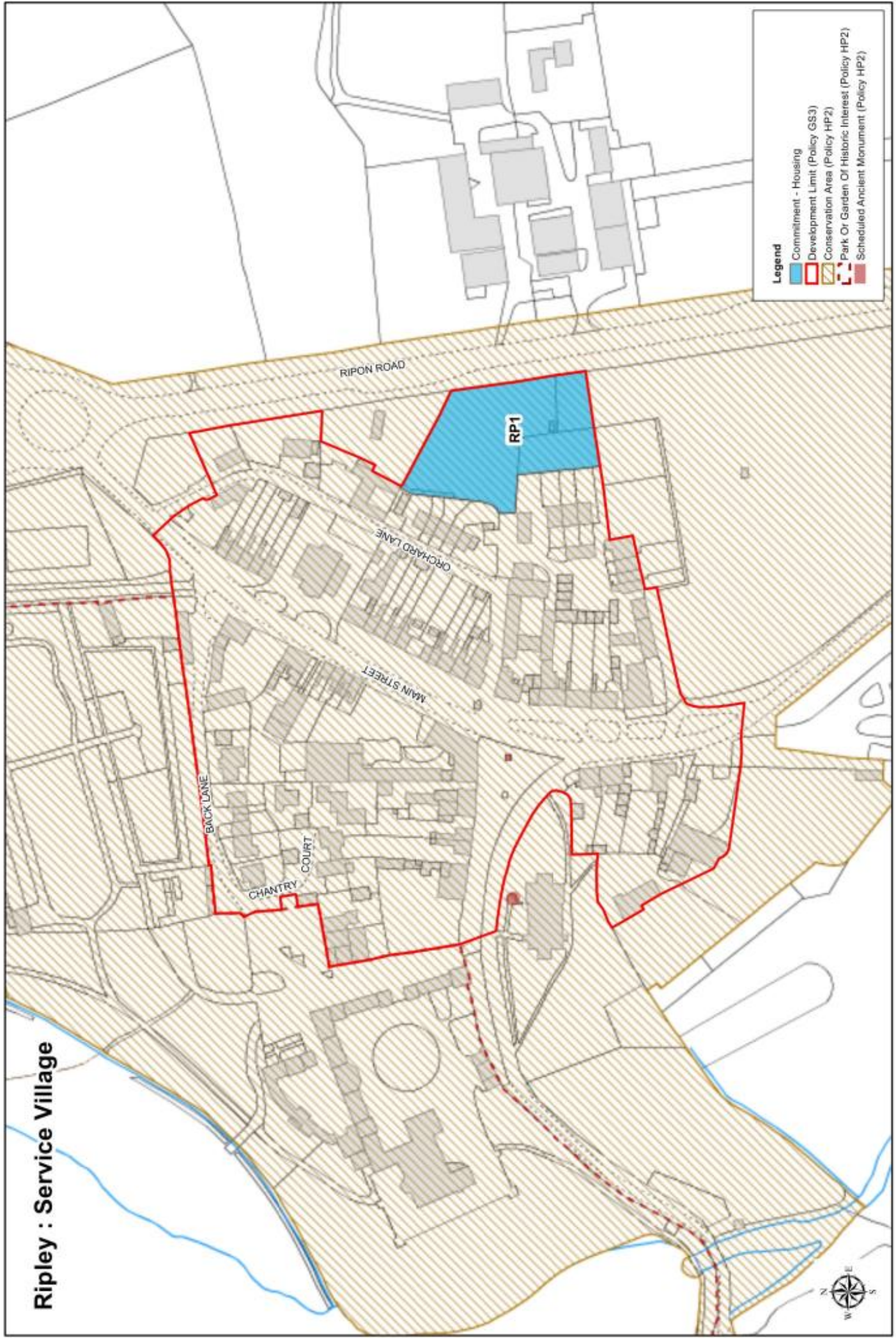


Legend

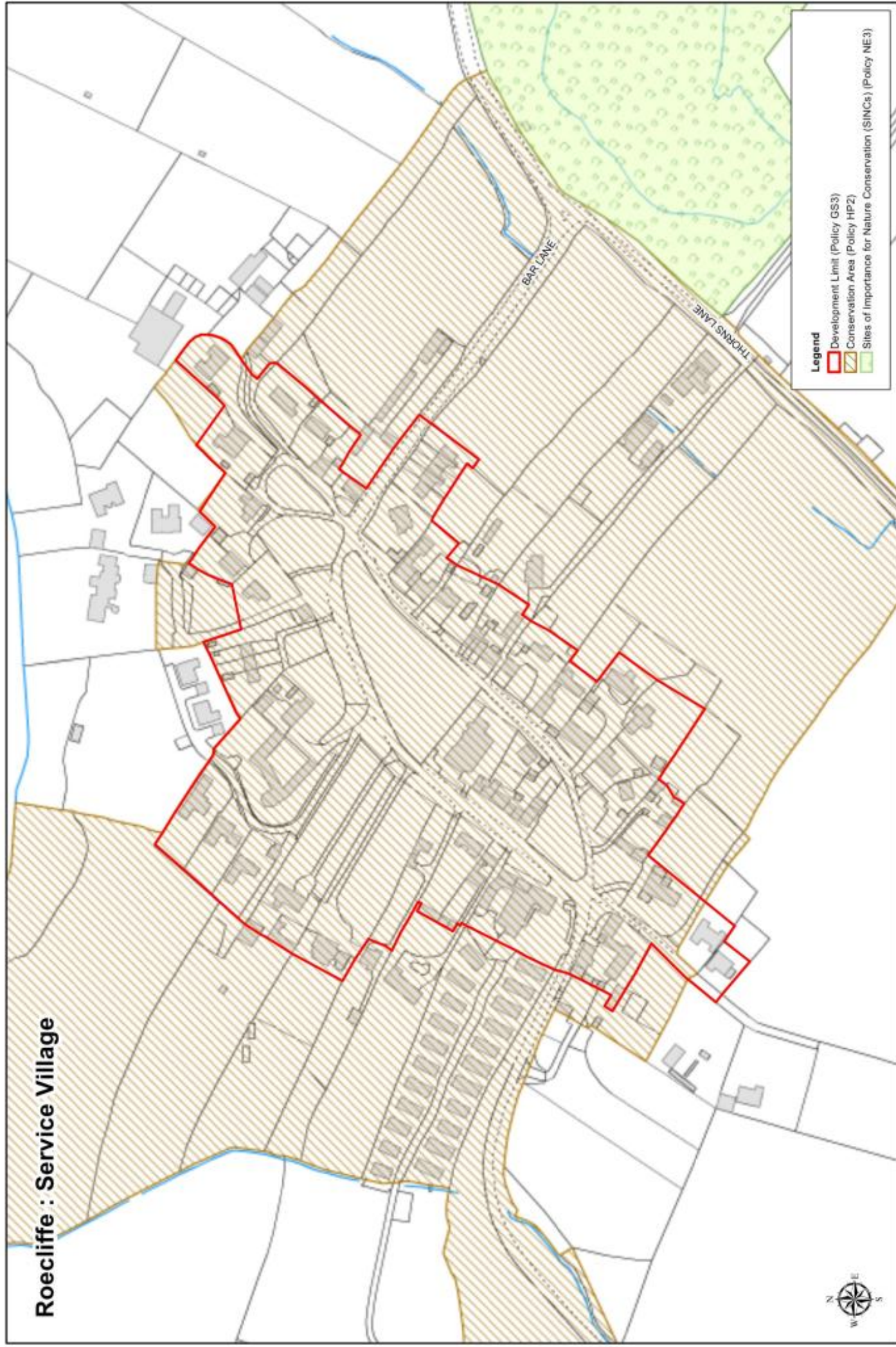
- Development Limit (Policy GS3)
- ACNB (Policy GS6)
- Conservation Area (Policy HP2)
- Protected Routes (Policy T12)
- SSSI (Policy NE3)



Ripley : Service Village



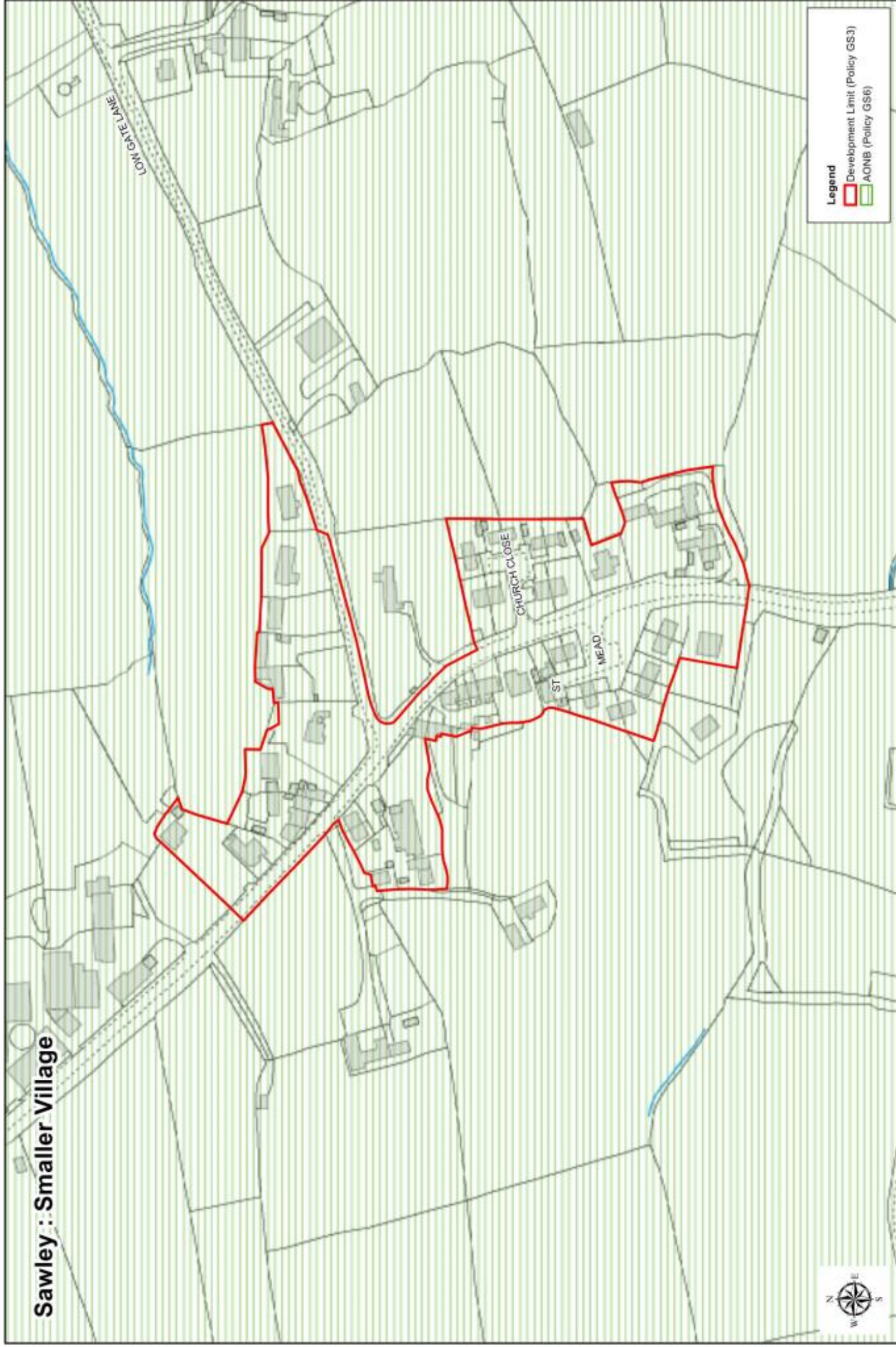
Roecliffe : Service Village



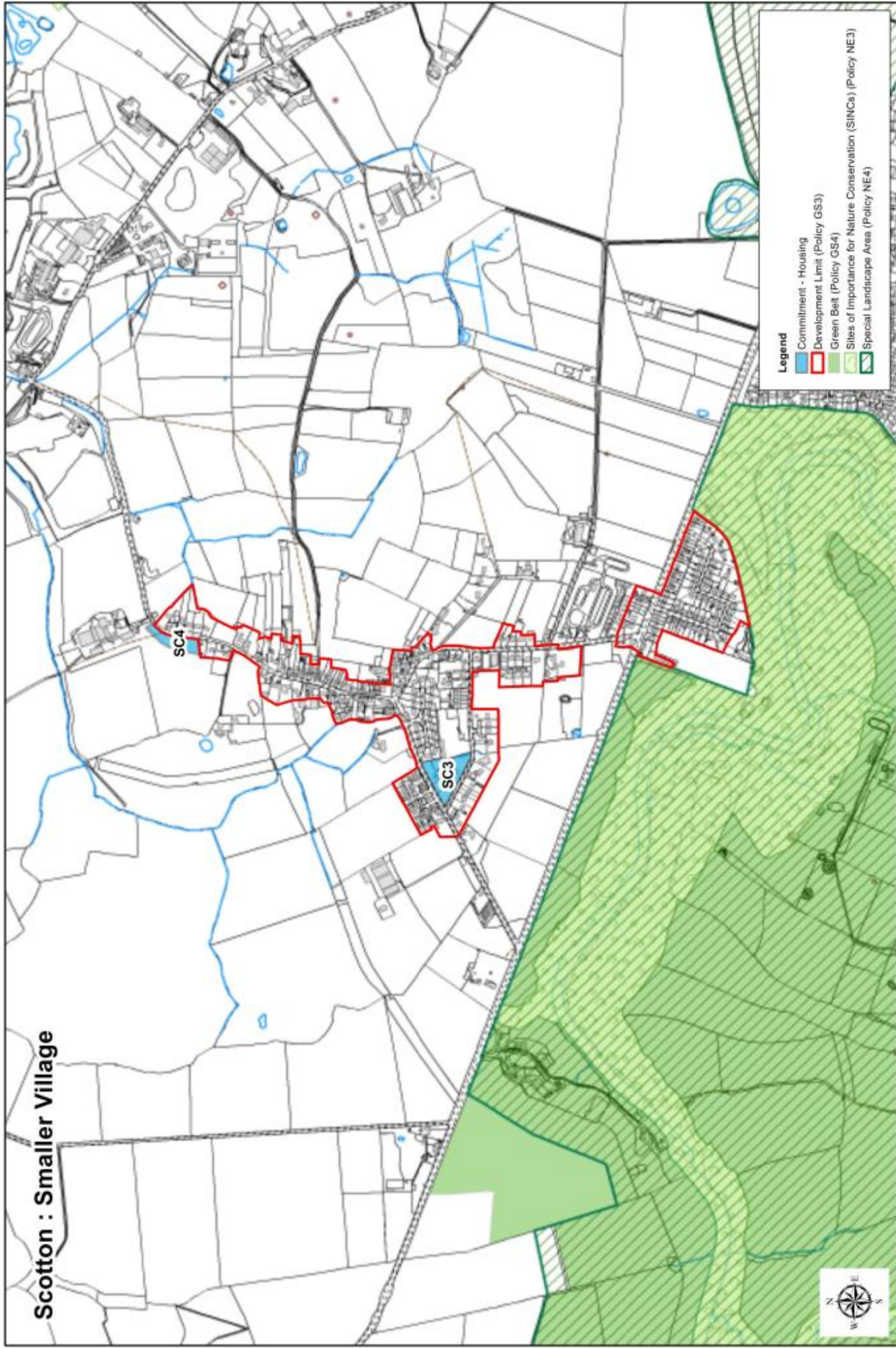
- Legend**
- Development Limit (Policy GS3)
 - Conservation Area (Policy HP2)
 - Sites of Importance for Nature Conservation (SINCs) (Policy NE3)



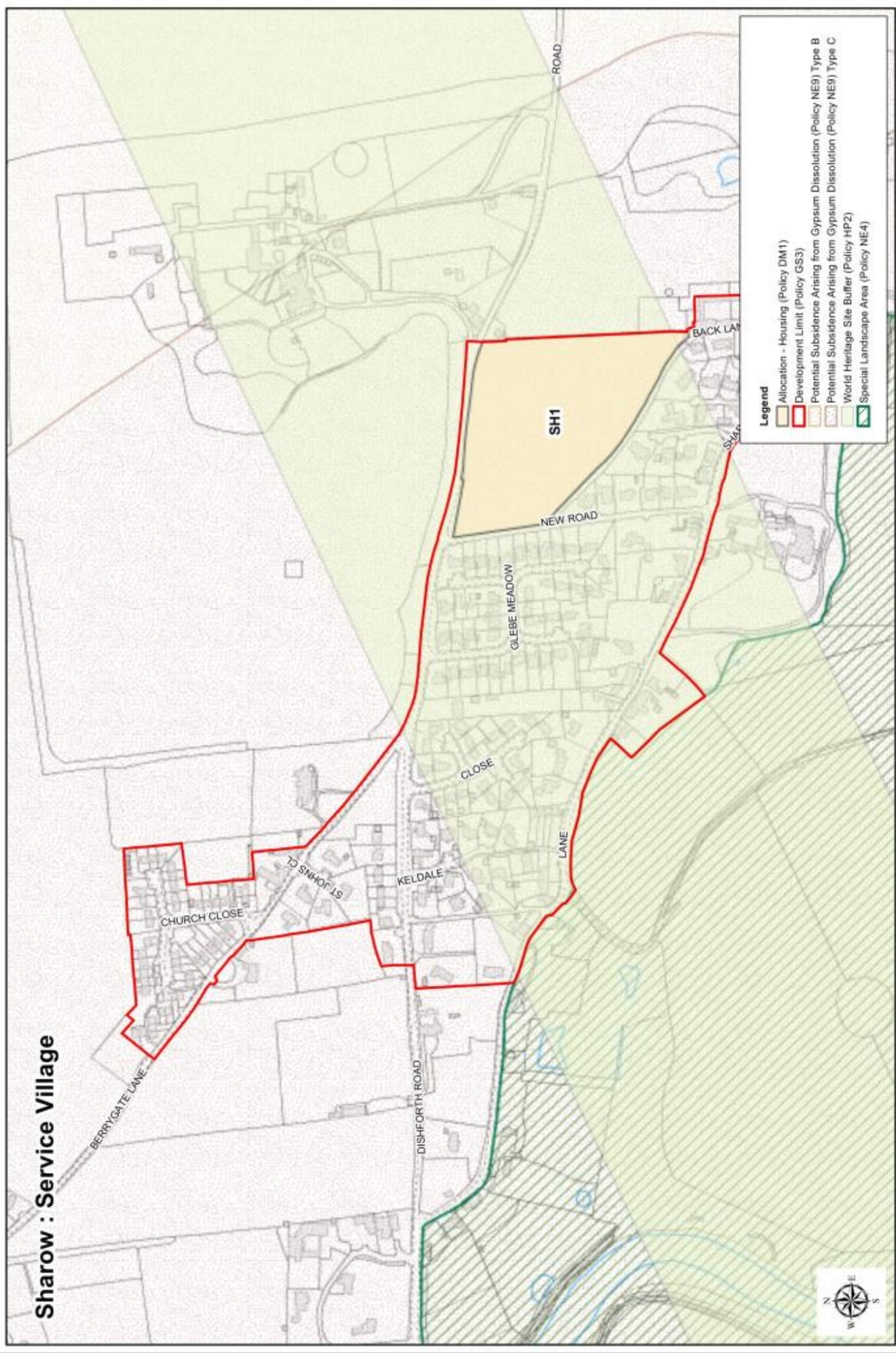
Sawley : Smaller Village



Scotton : Smaller Village



Sharow : Service Village

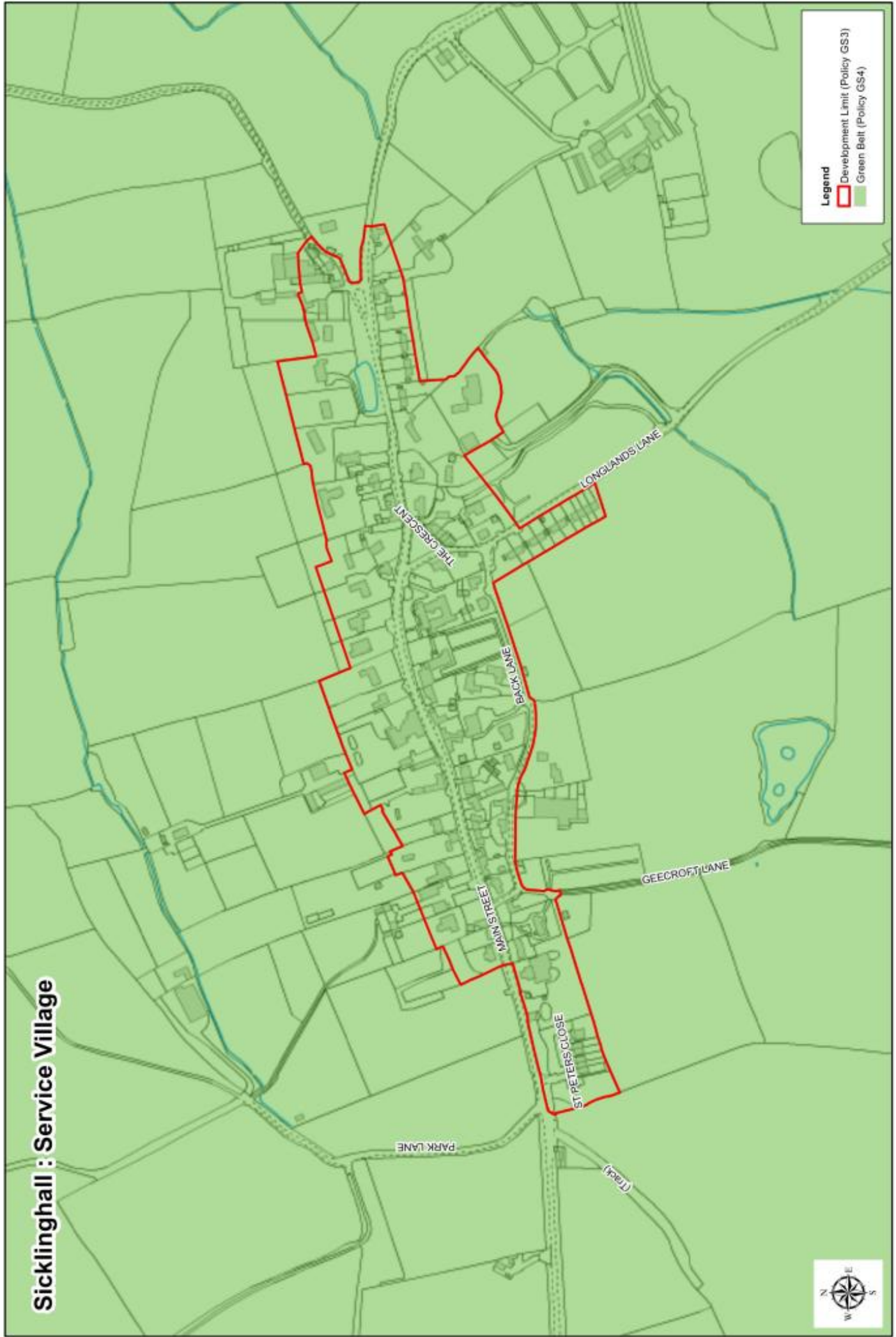


Legend

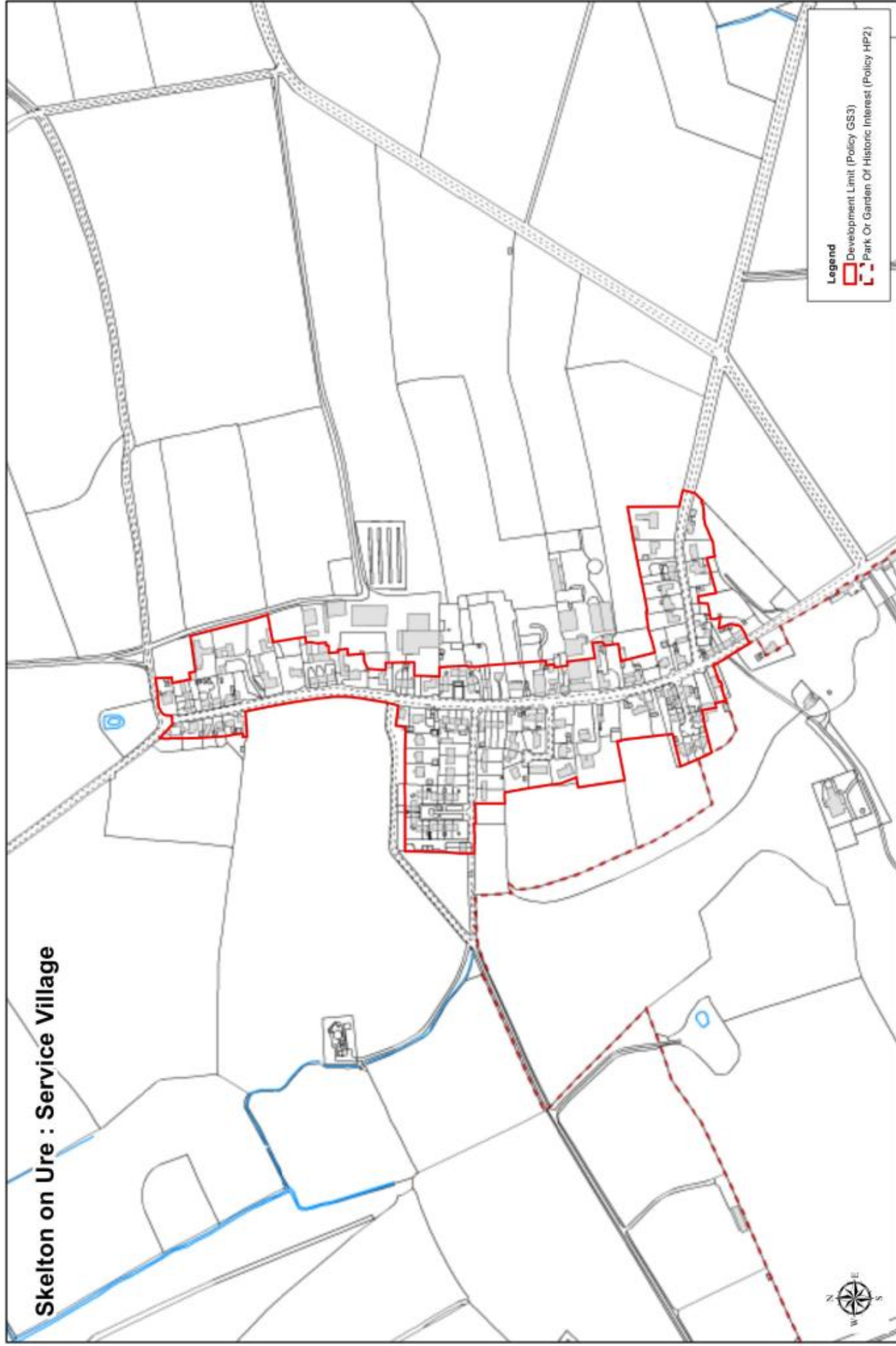
- Allocation - Housing (Policy DM1)
- Development Limit (Policy GS3)
- Potential Subsidence Arising from Gypsum Dissolution (Policy NE9) Type B
- Potential Subsidence Arising from Gypsum Dissolution (Policy NE9) Type C
- World Heritage Site Buffer (Policy HP2)
- Special Landscape Area (Policy NE4)

0 100 200 400 Metres

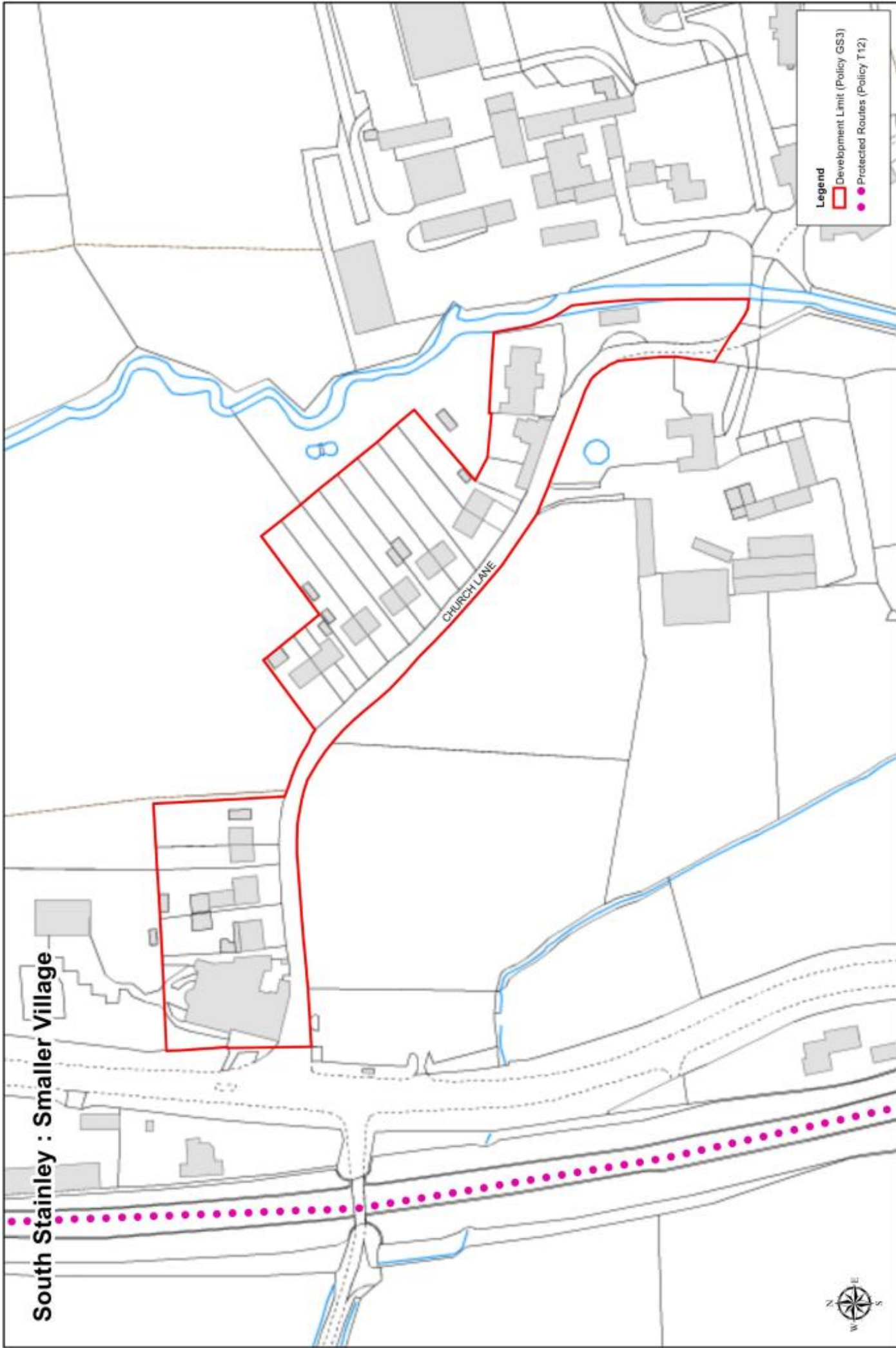
Sicklinghall : Service Village



Skelton on Ure : Service Village



South Stainley : Smaller Village

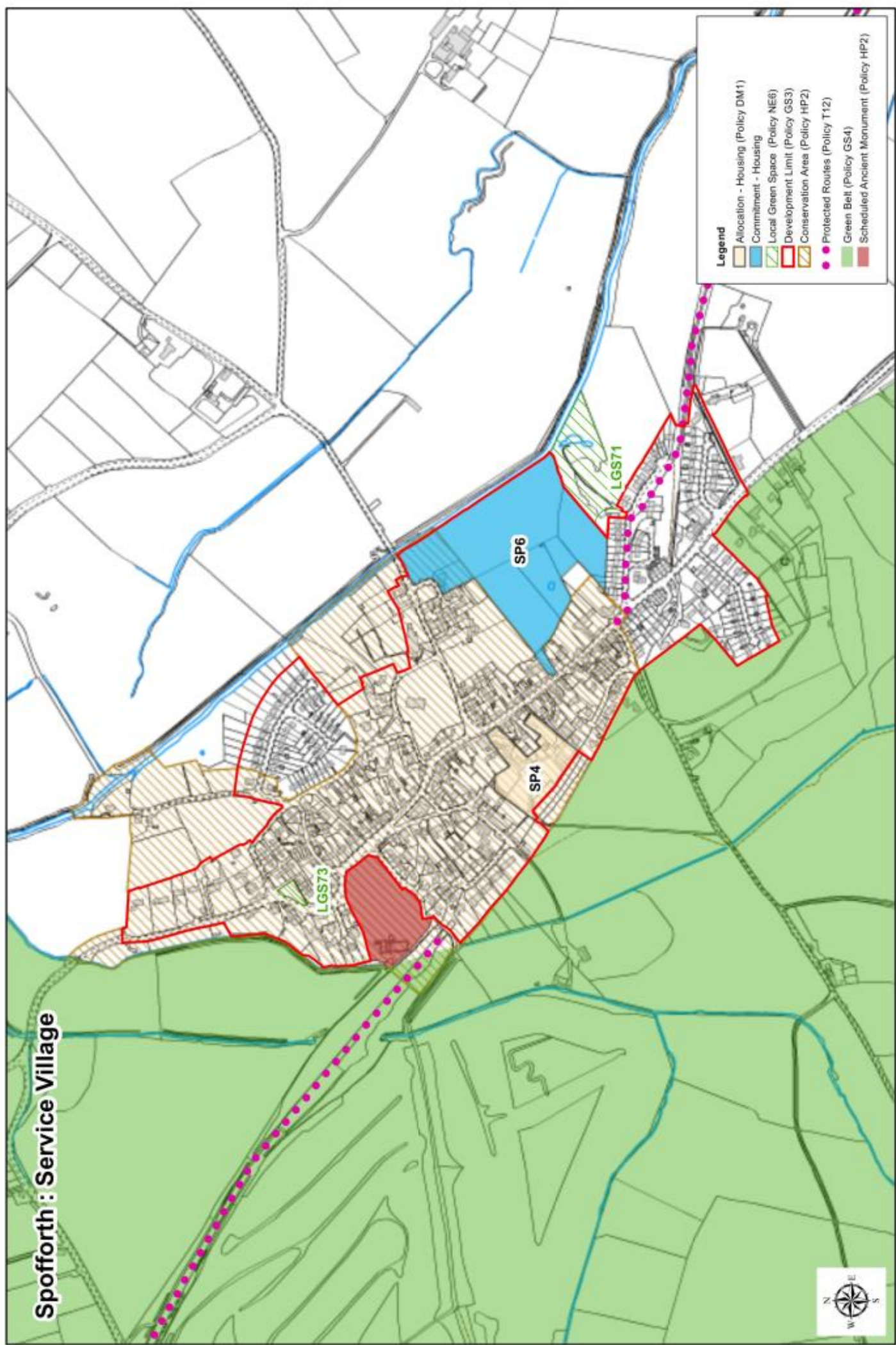


Legend

- Development Limit (Policy GS3)
- Protected Routes (Policy T12)

0 70 140 Metres

Spofforth : Service Village



0 100 200 400 600 Metres



Staveley : Service Village

SV1

(Track)

MINSTER ROAD

TOW FIELD LANE

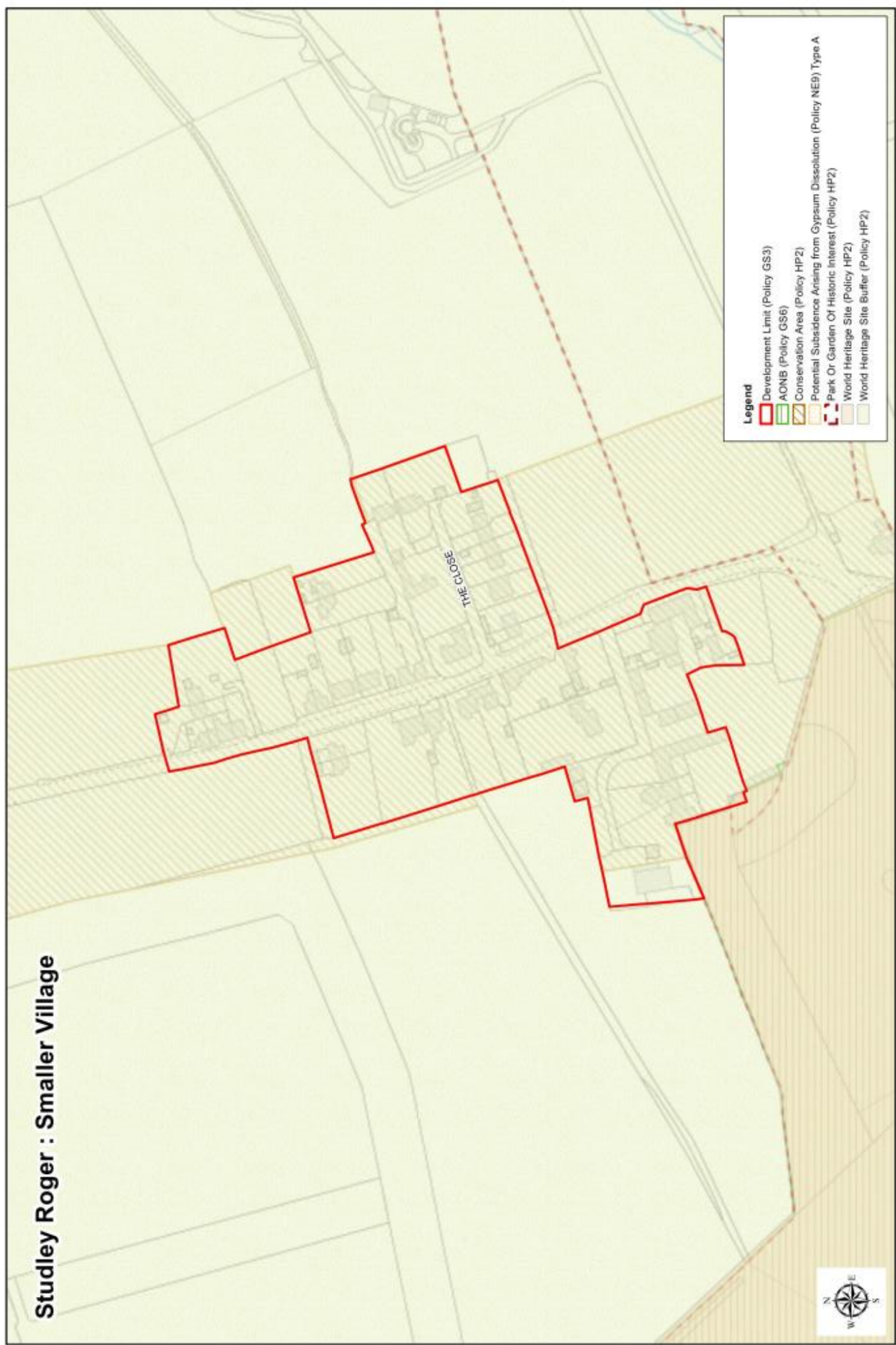
INFOLD GREEN

MAIN STREET

- Legend**
- Allocation - Housing (Policy DM1)
 - Development Limit (Policy GS3)
 - Conservation Area (Policy HP2)
 - Sites of Importance for Nature Conservation (SINCs) (Policy NE3)



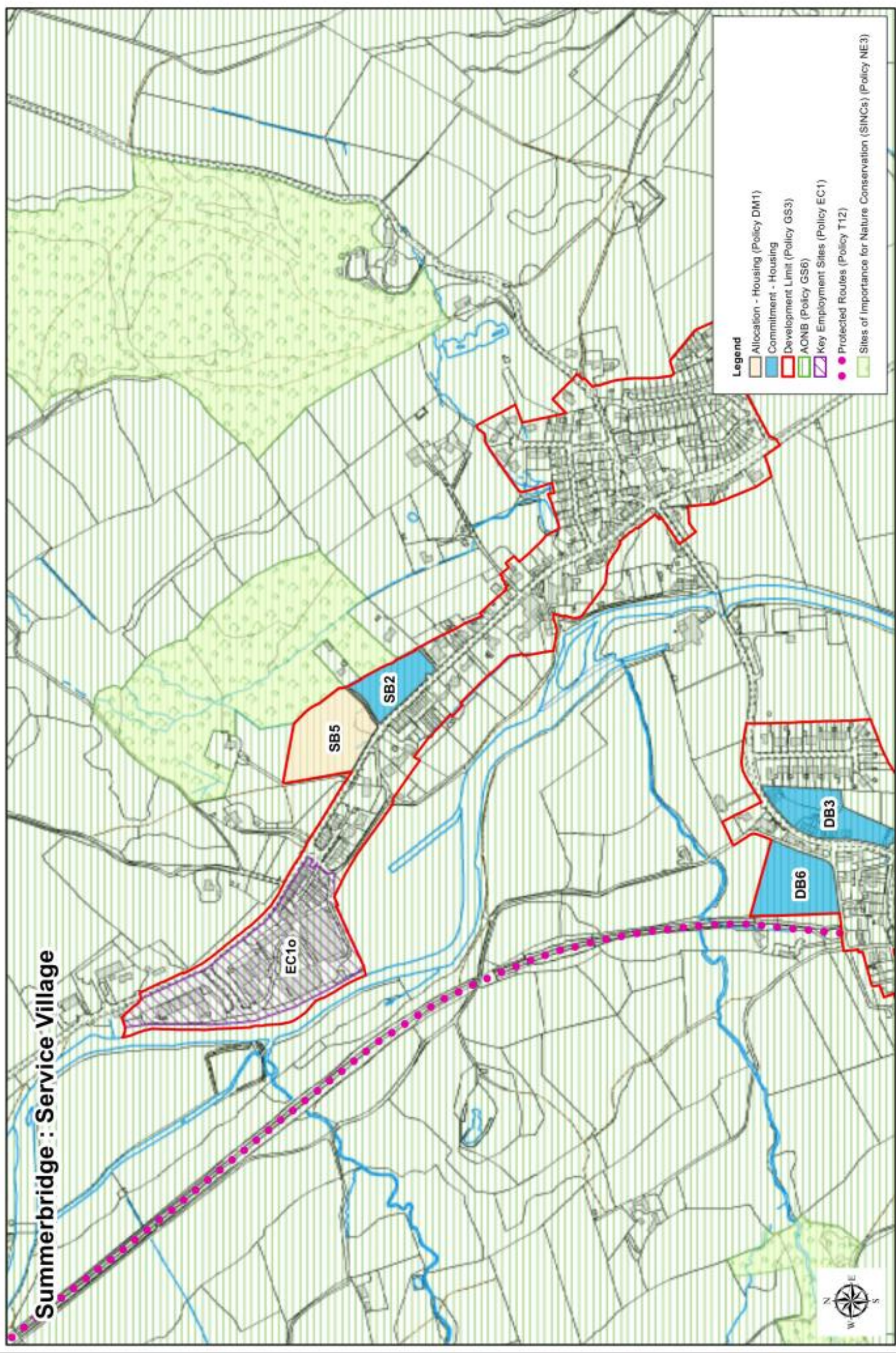
Studley Roger : Smaller Village



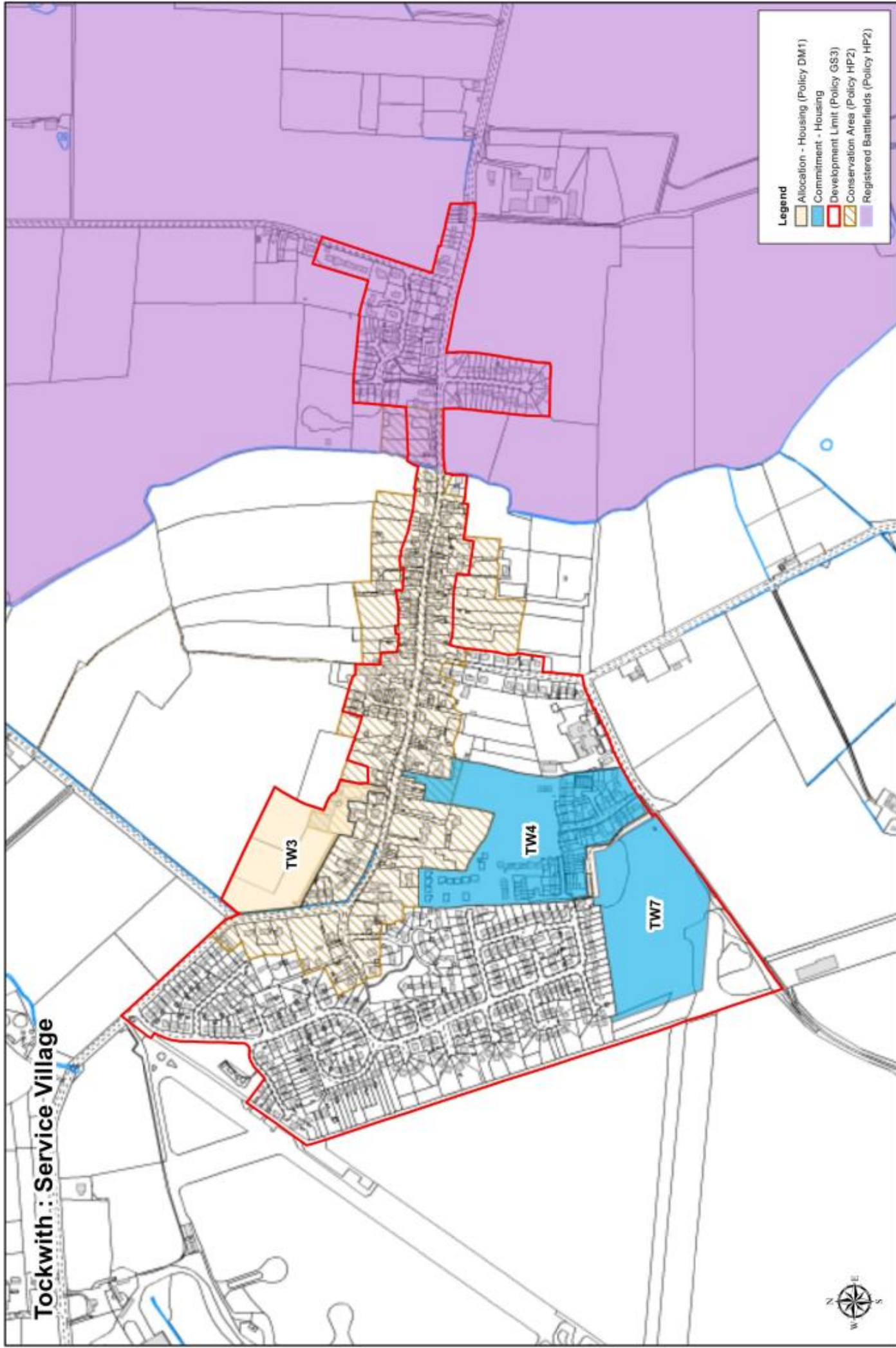
Legend

- Development Limit (Policy GS3)
- AONB (Policy GS6)
- Conservation Area (Policy HP2)
- Potential Subsidence Arising from Gypsum Dissolution (Policy NE9) Type A
- Park Or Garden Of Historic Interest (Policy HP2)
- World Heritage Site (Policy HP2)
- World Heritage Site Buffer (Policy HP2)

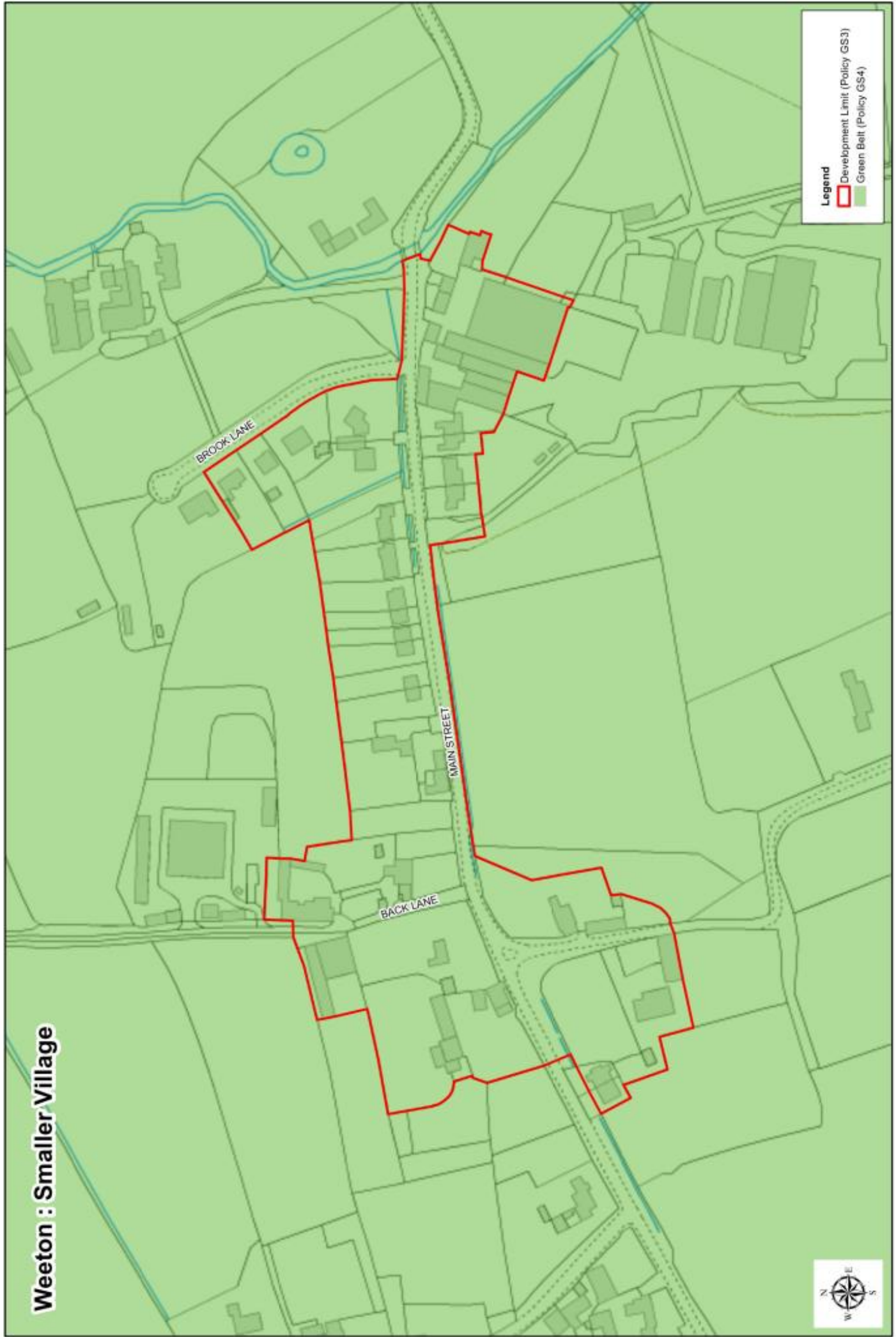




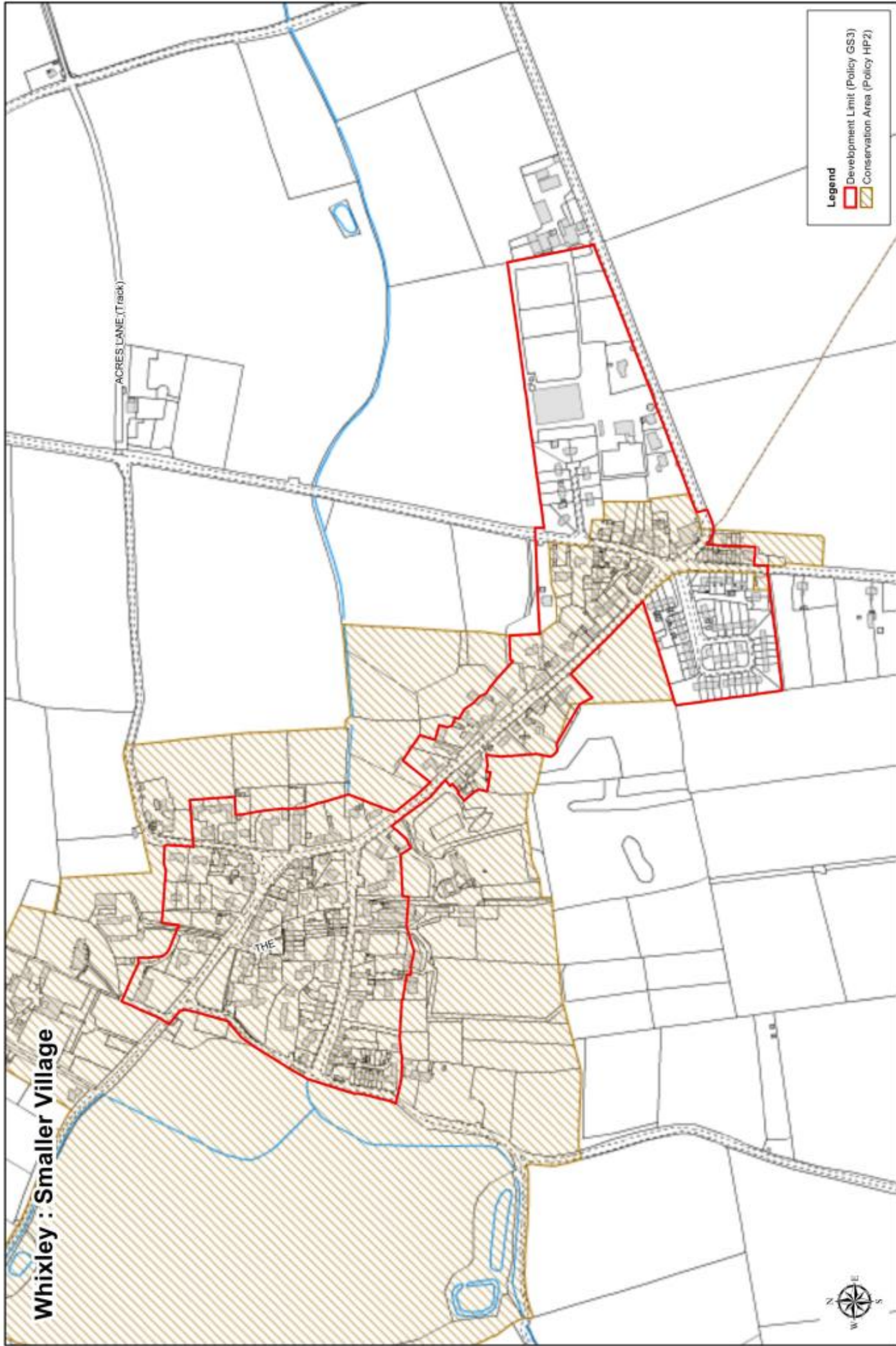
Tockwith : Service Village



Weeton : Smaller Village



Whixley : Smaller Village



Legend

Development Limit (Policy GS3)

Conservation Area (Policy HP2)

0 100 200 400 Metres

Winksley : Smaller Village

